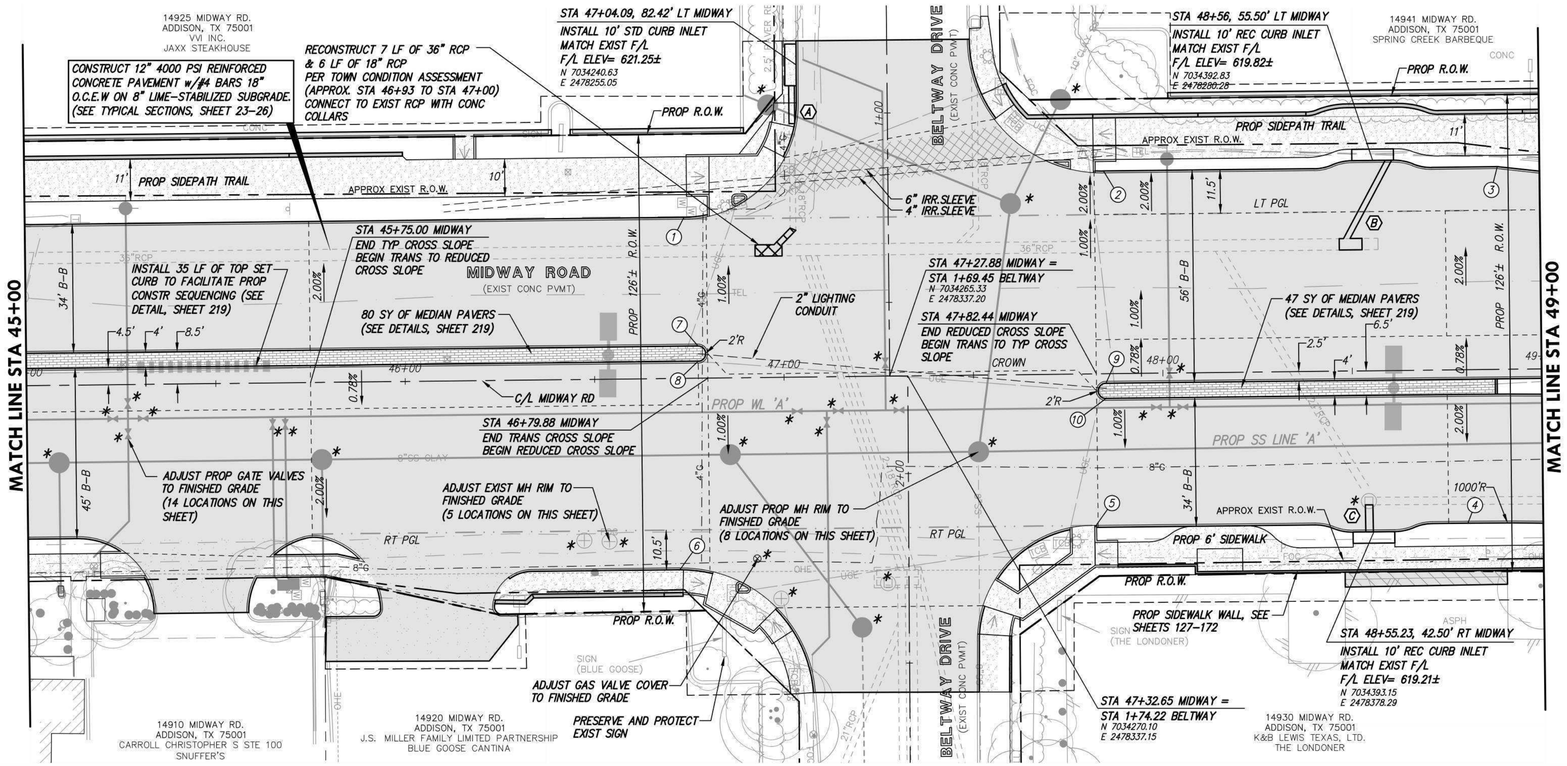

NOTE:
* FEATURES TO BE ADJUSTED TO FINISHED GRADE.

NOTES:
1. ALL PAVEMENT DIMENSIONS AND DATA POINTS ARE TO BACK OF CURB, UNLESS OTHERWISE NOTED.
2. PROPOSED GRADE LINE (PGL) ELEVATIONS ARE AT TOP OF PAVEMENT. SEE TYPICAL SECTIONS, SHEETS 23-26, FOR PGL LOCATIONS.
3. SEE SHEETS 127-172 FOR PARKWAY AND DRIVEWAY DESIGN INFORMATION.
4. SEE SHEETS 173-178 FOR INTERSECTION AND SIDE STREET DESIGN INFORMATION.
5. FOR PLAN CLARITY, EXISTING UTILITIES BEING ABANDONED AND/OR REMOVED AS PART OF THIS PROJECT ARE NOT SHOWN ON PAVING PLANS. SEE UTILITY PLANS FOR REMOVALS THAT ARE TO OCCUR DURING PAVING OPERATION.
6. EXISTING FEATURES TO BE REMOVED ARE NOT SHOWN ON THESE SHEETS FOR CLARITY.(SEE PARKWAY PLAN SHEETS 127-172)

N

20 0 10 20

GRAPHIC SCALE

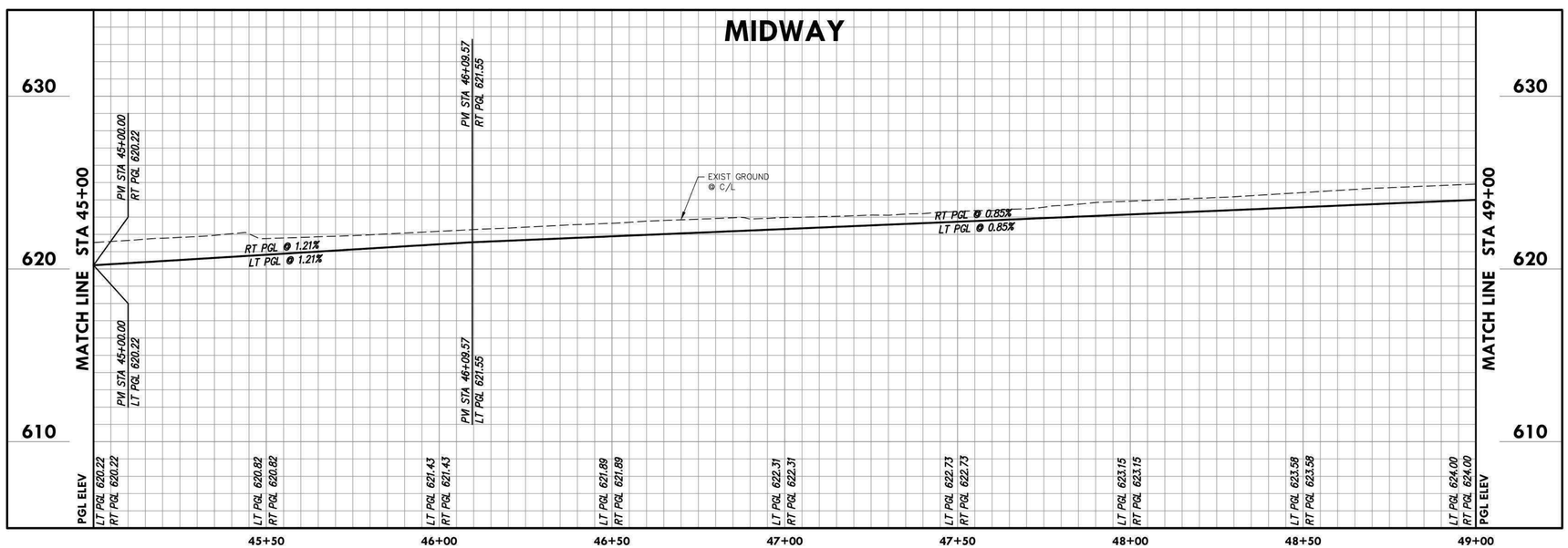

Ⓐ STA 47+04.09, 82.42' LT MIDWAY
INSTALL:
10 LF OF 18" RCP LATERAL
CONNECT TO EXIST 18" RCP
WITH CONC COLLAR
N 7034240.63
E 2478255.05

Ⓑ STA 48+56, 55.50' LT MIDWAY
INSTALL:
1-36"x18" 60° WYE
1-36" PLUG
23 LF OF 18" RCP LATERAL
CONNECT TO EXIST 36" RCP
WITH CONC COLLAR
N 7034392.83
E 2478280.28

Ⓒ STA 48+55.23, 42.50' RT MIDWAY
INSTALL:
7 LF OF 24" RCP LATERAL
CONNECT TO EXIST SDMH
N 7034393.15
E 2478378.29

no.	revision	by	date

teague nall and perkins, inc
5237 N. Riverside Drive, Suite 100
Fort Worth, Texas 76137
817.336.5773 ph 817.336.2813 fx
www.tnpinc.com
TBPELS: ENGR F-230; SURV 10011600, 10011601, 10194381
GBPE: PEF007431; TBAE: BR 2673

ADDISON SM

scale	
horiz	1"=20'
vert	1"=4'
date	Sep 2020

tnp

STATE OF TEXAS
CHRIS A. EDWARDS
118947
LICENSED PROFESSIONAL ENGINEER
Chris A. Edwards, P.E.
Date: 9/29/2020

Town of Addison, Texas
Construction Plans for
Midway Road Revitalization
Paving Plan & Profile
(Sta 45+00 to Sta 49+00)

tnp project ADD12615
sheet 94 of 373

Drawing: Q:\PROJECTS\ADD12615\cad\sheets\80-102 PAVING P&P SHEETS.dwg at Sep 28, 2020-10:04am by cedwards
Layout: Layout(10) Xrefs: x3d-border.dwg - X3D-BASE.dwg - X3D-PAVING-BASE.DWG - X3D-STORM-BASE.DWG - X3D-WATER-BASE.DWG - X3D-SEWER-BASE.dwg - X3D-STRIPING.DWG - ADD-Midway-Signal-Proposed.dwg - X3D-TRAFFIC.dwg - sealt-ILM_R.dwg - SEAL-WHS.dwg

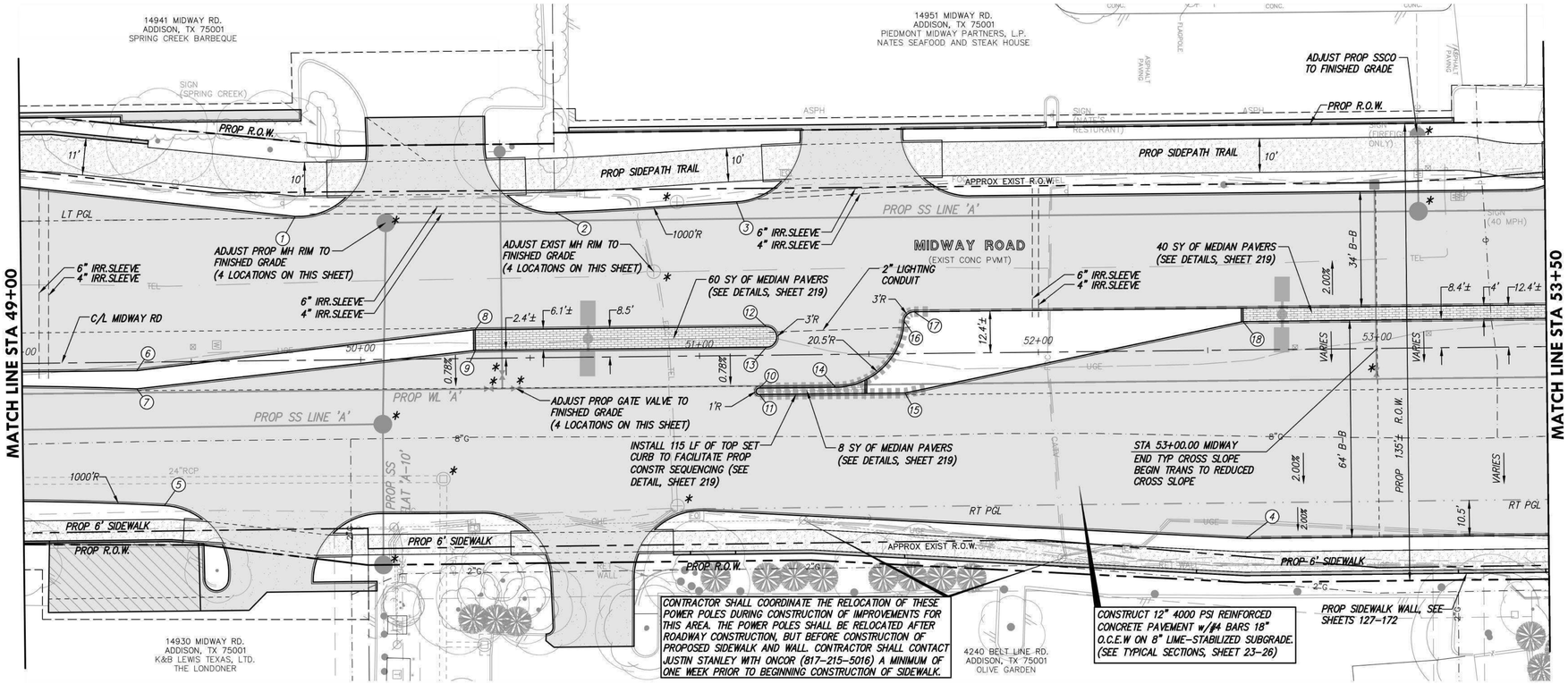

N

20 0 10 20

GRAPHIC SCALE

NOTE:
* FEATURES TO BE ADJUSTED TO FINISHED GRADE.

NOTES:
1. ALL PAVEMENT DIMENSIONS AND DATA POINTS ARE TO BACK OF CURB, UNLESS OTHERWISE NOTED.
2. PROPOSED GRADE LINE (PGL) ELEVATIONS ARE AT TOP OF PAVEMENT. SEE TYPICAL SECTIONS, SHEETS 23-26, FOR PGL LOCATIONS.
3. SEE SHEETS 127-172 FOR PARKWAY AND DRIVEWAY DESIGN INFORMATION.
4. SEE SHEETS 173-178 FOR INTERSECTION AND SIDE STREET DESIGN INFORMATION.
5. FOR PLAN CLARITY, EXISTING UTILITIES BEING ABANDONED AND/OR REMOVED AS PART OF THIS PROJECT ARE NOT SHOWN ON PAVING PLANS. SEE UTILITY PLANS FOR REMOVALS THAT ARE TO OCCUR DURING PAVING OPERATION.
6. EXISTING FEATURES TO BE REMOVED ARE NOT SHOWN ON THESE SHEETS FOR CLARITY.(SEE PARKWAY PLAN SHEETS 127-172)

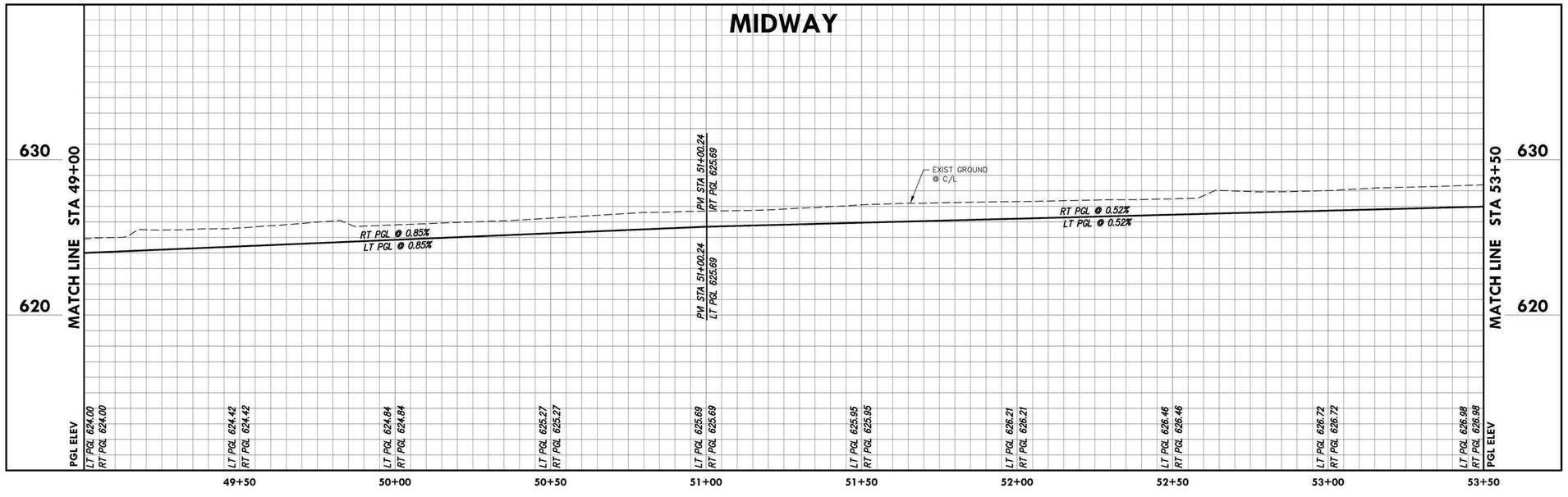

no.	revision	by	date

teague nall and perkins, inc
5237 N. Riverside Drive, Suite 100
Fort Worth, Texas 76137
817.336.5773 ph 817.336.2813 fx
www.tnpinc.com
TBPELS: ENGR F-230; SURV 10011600, 10011601, 10194381
GBPE: PEF007431; TBAE: BR 2673

ADDISON SM

scale
horiz 1"=20'
vert 1"=4'
date Sep 2020

tnp

STATE OF TEXAS
CHRIS A. EDWARDS
118947
LICENSED PROFESSIONAL ENGINEER
Chris A. Edwards, P.E.
Date: 9/29/2020

Town of Addison, Texas
Construction Plans for
Midway Road Revitalization
Paving Plan & Profile
(Sta 49+00 to Sta 53+50)

tnp project ADD12615

Drawing: O:\PROJECTS\ADD12615\cad\sheets\80-102 PAVING P&P SHEETS.dwg at Sep 28, 2020-10:06am by cedwards
Layout: Layout(11) Xrefs: X3d-border.dwg - X3D-BASE.dwg - X3D-PAVING-BASE.DWG - X3D-STORM-BASE.DWG - X3D-WATER-BASE.DWG - X3D-SEWER-BASE.dwg - X3D-STRIPING.DWG - ADD-Midway-Signal-Proposed.dwg - X3D-TRAFFIC.dwg - seal-ILM_R.dwg - SEAL-WHS.dwg

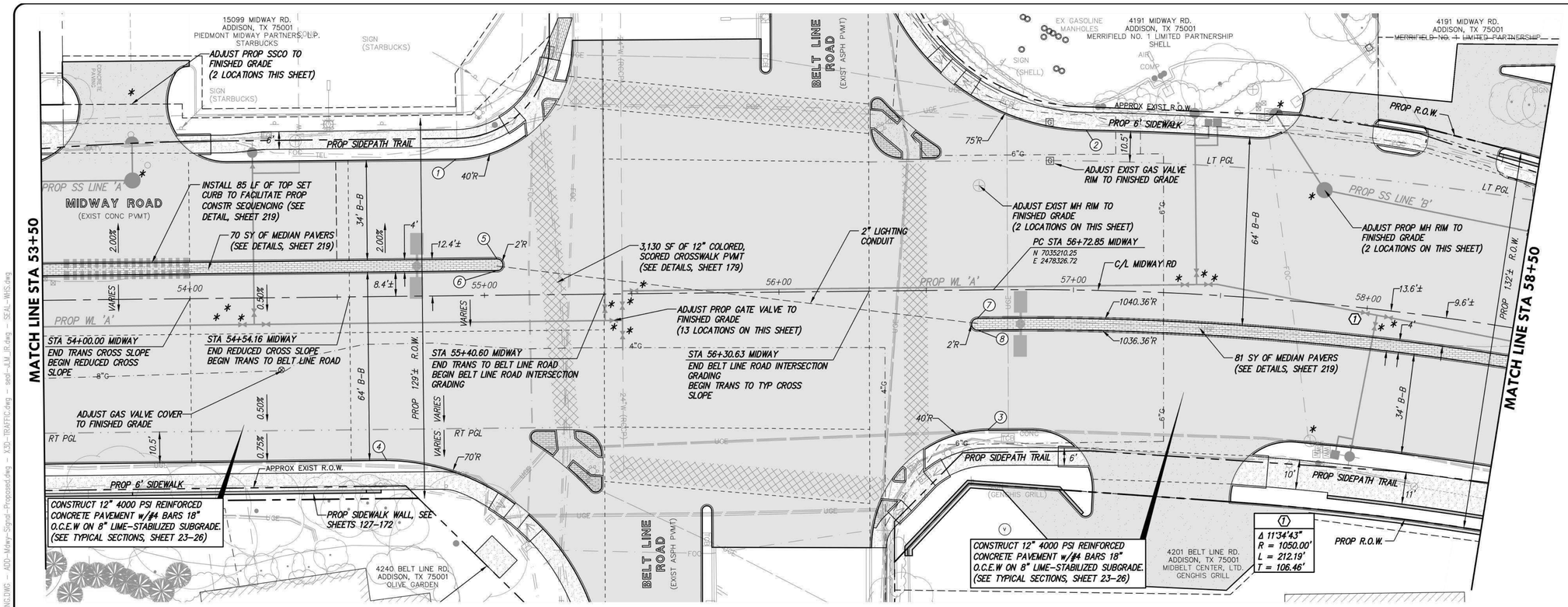

N

20 0 10 20

GRAPHIC SCALE

NOTE:
* FEATURES TO BE ADJUSTED TO FINISHED GRADE.

NOTES:
1. ALL PAVEMENT DIMENSIONS AND DATA POINTS ARE TO BACK OF CURB, UNLESS OTHERWISE NOTED.
2. PROPOSED GRADE LINE (PGL) ELEVATIONS ARE AT TOP OF PAVEMENT. SEE TYPICAL SECTIONS, SHEETS 23-26, FOR PGL LOCATIONS.
3. SEE SHEETS 127-172 FOR PARKWAY AND DRIVEWAY DESIGN INFORMATION.
4. SEE SHEETS 173-178 FOR INTERSECTION AND SIDE STREET DESIGN INFORMATION.
5. FOR PLAN CLARITY, EXISTING UTILITIES BEING ABANDONED AND/OR REMOVED AS PART OF THIS PROJECT ARE NOT SHOWN ON PAVING PLANS. SEE UTILITY PLANS FOR REMOVALS THAT ARE TO OCCUR DURING PAVING OPERATION.
6. EXISTING FEATURES TO BE REMOVED ARE NOT SHOWN ON THESE SHEETS FOR CLARITY.(SEE PARKWAY PLAN SHEETS 127-172)

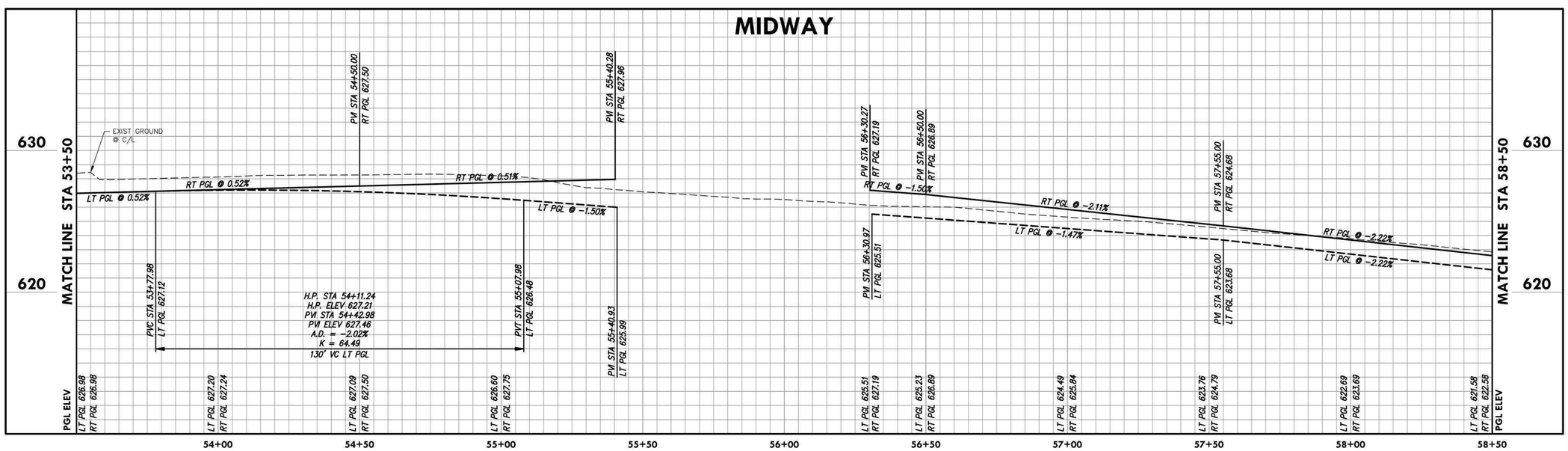

no.	revision	by	date

teague nall and perkins, inc
5237 N. Riverside Drive, Suite 100
Fort Worth, Texas 76137
817.336.5773 ph 817.336.2813 fx
www.tnpinc.com
TBPELS: ENGR F-230; SURV 10011600, 10011601, 10194381
GBPE: PEF007431; TBAE: BR 2673

ADDISON SM

scale	
horiz	1"=20'
vert	1"=4'
date	Sep 2020

tnp

STATE OF TEXAS
CHRIS A. EDWARDS
118947
LICENSED PROFESSIONAL ENGINEER
Chris A. Edwards, P.E.
Date: 9/29/2020

Town of Addison, Texas
Construction Plans for
Midway Road Revitalization
Paving Plan & Profile
(Sta 53+50 to Sta 58+50)

tnp project ADD12615

sheet 96 of 373

Drawing: Q:\PROJECTS\ADD12615\cad\sheets\80-102 PAVING P&P SHEETS.dwg at Sep 28, 2020-10:11am by cedwards
Layout: Layout(12) Xrefs: xJG-BASE.dwg - XJD-PAVING-BASE.DWG - XJD-STORM-BASE.DWG - XJD-WATER-BASE.DWG - XJD-SEWER-BASE.dwg - XJD-STRIPING.DWG - ADD-Midway-Signal-Proposed.dwg - XJD-TRAFFIC.dwg - spoil-ALM_R.dwg - SEAL-WHS.dwg

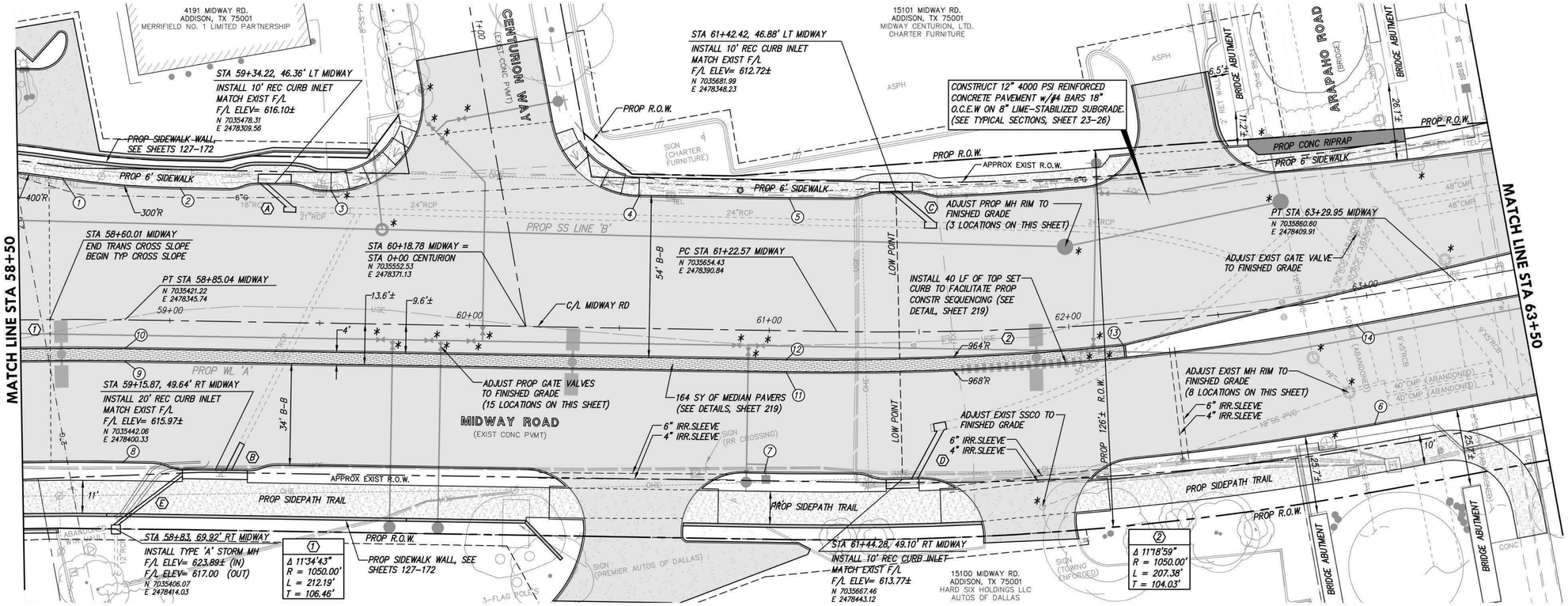

NOTE:
* FEATURES TO BE ADJUSTED TO FINISHED GRADE.

NOTES:
1. ALL PAVEMENT DIMENSIONS AND DATA POINTS ARE TO BACK OF CURB, UNLESS OTHERWISE NOTED.
2. PROPOSED GRADE LINE (PGL) ELEVATIONS ARE AT TOP OF PAVEMENT. SEE TYPICAL SECTIONS, SHEETS 23-26, FOR PGL LOCATIONS.
3. SEE SHEETS 127-172 FOR PARKWAY AND DRIVEWAY DESIGN INFORMATION.
4. SEE SHEETS 173-178 FOR INTERSECTION AND SIDE STREET DESIGN INFORMATION.
5. FOR PLAN CLARITY, EXISTING UTILITIES BEING ABANDONED AND/OR REMOVED AS PART OF THIS PROJECT ARE NOT SHOWN ON PAVING PLANS. SEE UTILITY PLANS FOR REMOVALS THAT ARE TO OCCUR DURING PAVING OPERATION.
6. EXISTING FEATURES TO BE REMOVED ARE NOT SHOWN ON THESE SHEETS FOR CLARITY.(SEE PARKWAY PLAN SHEETS 127-172)

(A) STA 59+34.22, 46.36' LT MIDWAY
INSTALL:
1-21"x18" 60° WYE
1-21" PLUG
12 LF OF 18" RCP LATERAL
CONNECT TO EXIST 21" RCP
WITH CONC COLLAR
N 7035478.31
E 2478309.56

(B) STA 59+15.87, 49.64' RT MIDWAY
INSTALL:
10 LF OF 21" RCP LATERAL
CONNECT TO EXIST 21" RCP
WITH CONC COLLAR
N 7035442.06
E 2478400.33

(C) STA 61+42.42, 46.88' LT MIDWAY
INSTALL:
1-24"x21" 60° WYE
16 LF OF 21" RCP LATERAL
CONNECT TO EXIST 24" RCP
WITH CONC COLLARS
N 7035681.99
E 2478348.23

(D) STA 61+44.28, 49.10' RT MIDWAY
INSTALL:
1-30"x21" 60° WYE
1-30" PLUG
19 LF OF 21" RCP LATERAL
CONNECT TO EXIST 30" RCP
WITH CONC COLLAR
N 7035667.46
E 2478443.12

(E) STA 58+82.99, 69.85' RT MIDWAY
INSTALL:
28 LF OF 12" RCP LATERAL
CONNECT EXIST 12" RCP TO
PROP TYPE 'A' STORM SEWER MH
N 7035406.09
E 2478413.97

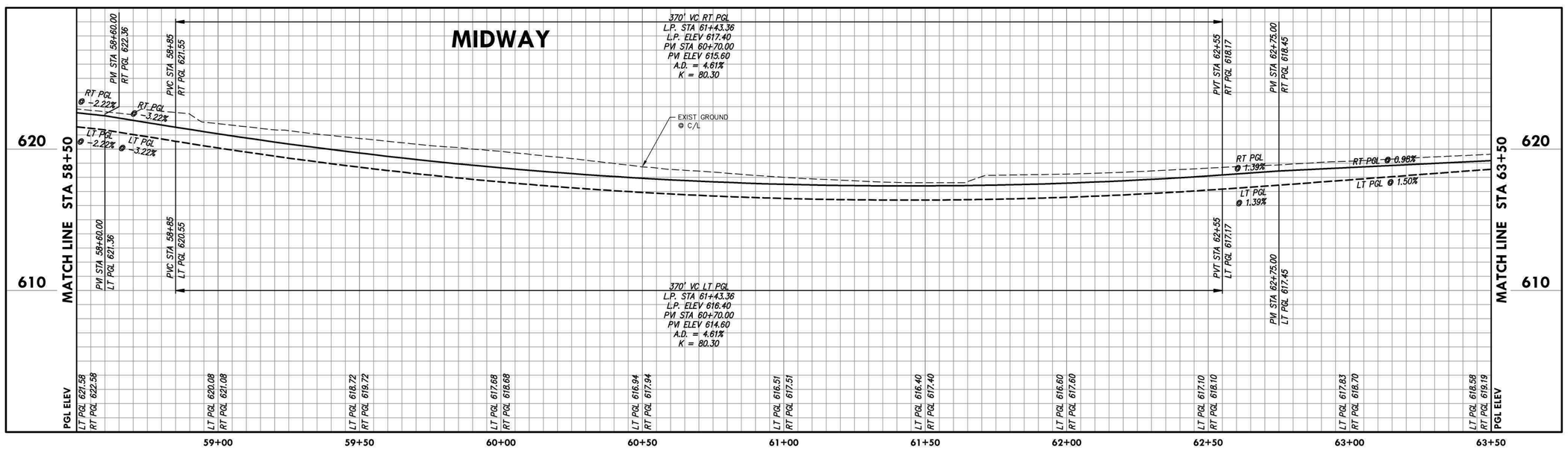

no.	revision	by	date

teague nall and perkins, inc
5237 N. Riverside Drive, Suite 100
Fort Worth, Texas 76137
817.336.5773 ph 817.336.2813 fx
www.tnpinc.com
TBPELS: ENGR F-230; SURV 10011600, 10011601, 10194381
GBPE: PEF007431; TBAE: BR 2673

ADDISON SM

scale	
horiz	1"=20'
vert	1"=4'
date	Sep 2020

tnp

STATE OF TEXAS
CHRIS A. EDWARDS
118947
LICENSED PROFESSIONAL ENGINEER
Chris A. Edwards, P.E.
Date: 9/29/2020

Town of Addison, Texas
Construction Plans for
Midway Road Revitalization
Paving Plan & Profile
(Sta 58+50 to Sta 63+50)

tnp project ADD12615
sheet 97 of 373

Drawing: Q:\PROJECTS\ADD12615\cad\sheets\80-102 PAVING P&P SHEETS.dwg at Sep 29, 2020-10:41am by towerturf
Layout: Layout(13) Xrefs: x3d-border.dwg - X3D-BASE.dwg - X3D-PAVING-BASE.DWG - X3D-STORM-BASE.DWG - X3D-WATER-BASE.DWG - X3D-SEWER-BASE.dwg - X3D-STRIPING.DWG - ADD-Midway-Signal-Proposed.dwg - X3D-TRAFFIC.dwg - sealt-ILM_JR.dwg - SEAL-WHS.dwg

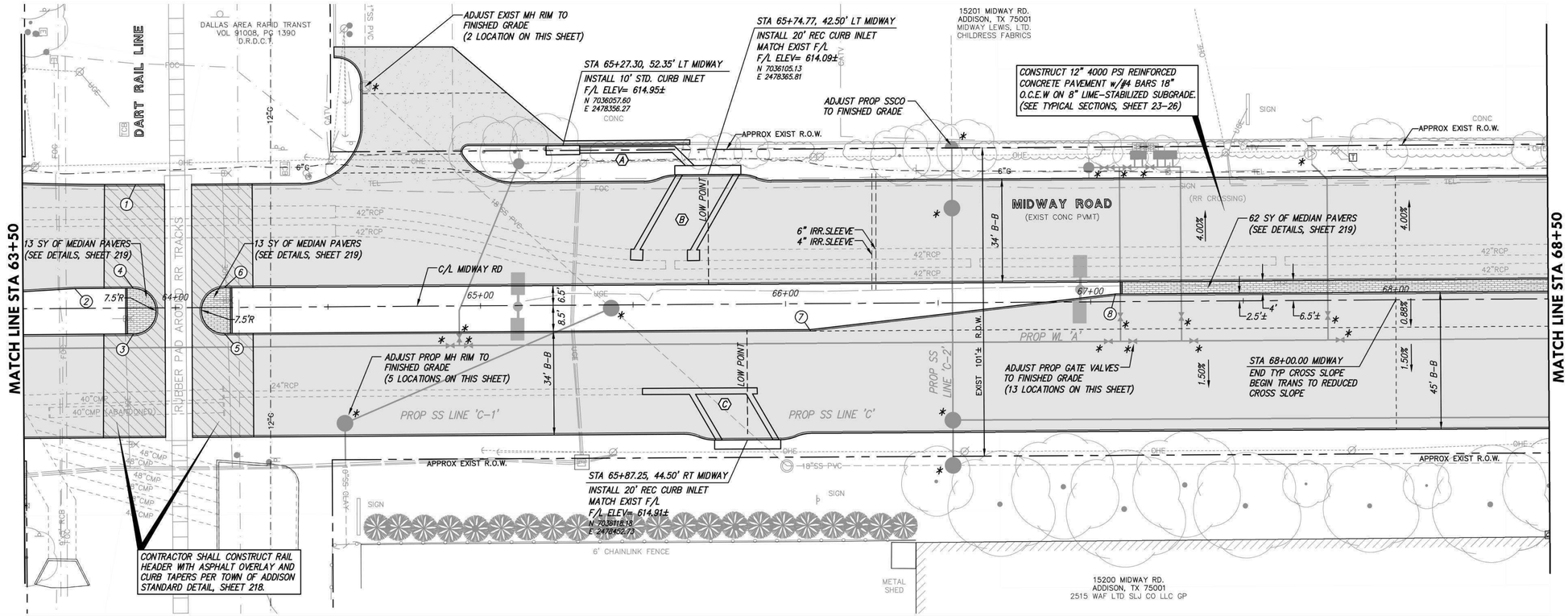

N

GRAPHIC SCALE (20 0 10 20)

NOTE:
* FEATURES TO BE ADJUSTED TO FINISHED GRADE.

NOTES:
1. ALL PAVEMENT DIMENSIONS AND DATA POINTS ARE TO BACK OF CURB, UNLESS OTHERWISE NOTED.
2. PROPOSED GRADE LINE (PGL) ELEVATIONS ARE AT TOP OF PAVEMENT. SEE TYPICAL SECTIONS, SHEETS 23–26, FOR PGL LOCATIONS.
3. SEE SHEETS 127–172 FOR PARKWAY AND DRIVEWAY DESIGN INFORMATION.
4. SEE SHEETS 173–178 FOR INTERSECTION AND SIDE STREET DESIGN INFORMATION.
5. FOR PLAN CLARITY, EXISTING UTILITIES BEING ABANDONED AND/OR REMOVED AS PART OF THIS PROJECT ARE NOT SHOWN ON PAVING PLANS. SEE UTILITY PLANS FOR REMOVALS THAT ARE TO OCCUR DURING PAVING OPERATION.
6. EXISTING FEATURES TO BE REMOVED ARE NOT SHOWN ON THESE SHEETS FOR CLARITY.(SEE PARKWAY PLAN SHEETS 127–172)

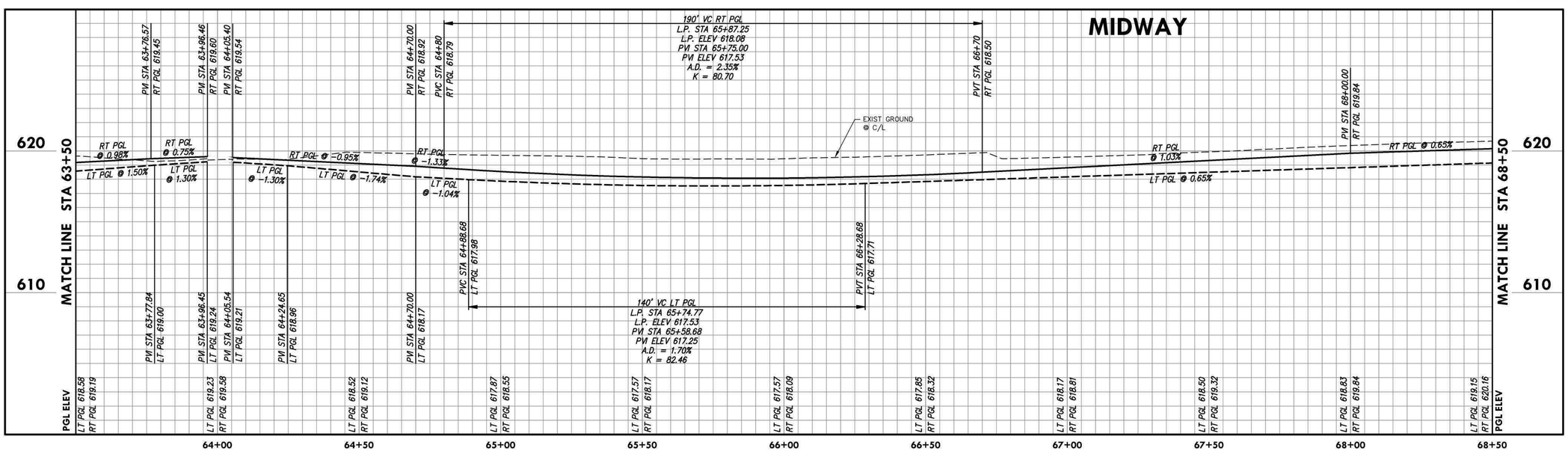

(A) STA 65+27.30, 52.35' LT MIDWAY
INSTALL:
1–24" 45° BEND
38 LF OF 24" RCP LATERAL
CONNECT TO PROPOSED INLET
N 7036057.60
E 2478356.27

(B) STA 65+74.77, 42.50' LT MIDWAY
INSTALL:
2–42"x21" 60° WYE
56 LF OF 2–21" RCP LATERAL
CONNECT TO EXIST 42" RCP WITH CONC COLLARS
N 7036105.13
E 2478365.81

(C) STA 65+87.25, 44.50' RT MIDWAY
INSTALL:
2–24"x21" 60° WYE
1–24" PLUG
34 LF OF 2–21" RCP LATERAL & 37 LF OF 24" RCP
CONNECT WITH CONC COLLAR
N 7036118.18
E 2478452.73

no.	revision	by	date

teague nall and perkins, inc
5237 N. Riverside Drive, Suite 100
Fort Worth, Texas 76137
817.336.5773 ph 817.336.2813 fx
www.tnpinc.com
TBPELS: ENGR F-230; SURV 10011600, 10011601, 10194381
GBPE: PEF007431; TBAE: BR 2673

ADDISON SM

scale
horiz 1"=20'
vert 1"=4'
date Sep 2020

tnp

STATE OF TEXAS
CHRIS A. EDWARDS
118947
LICENSED PROFESSIONAL ENGINEER
Chris A. Edwards, P.E.
Date: 9/29/2020

Town of Addison, Texas
Construction Plans for
Midway Road Revitalization
Paving Plan & Profile
(Sta 63+50 to Sta 68+50)

tnp project ADD12615
sheet 98 of 373

Drawing: Q:\PROJECTS\ADD12615\cad\sheets\80-102 PAVING P&P SHEETS.dwg at Sep 29, 2020-11:17am by toverturf
Layout: Layout1(14) Xrefs: x3d-border.dwg – X3D-BASE.dwg – X3D-PAVING-BASE.DWG – X3D-STORM-BASE.DWG – X3D-WATER-BASE.DWG – X3D-SEWER-BASE.dwg – X3D-STRIPING.DWG – ADD-Midway-Signal-Proposed.dwg – X3D-TRAFFIC.dwg – sealt-ILM_R.dwg – SEAL-WHS.dwg

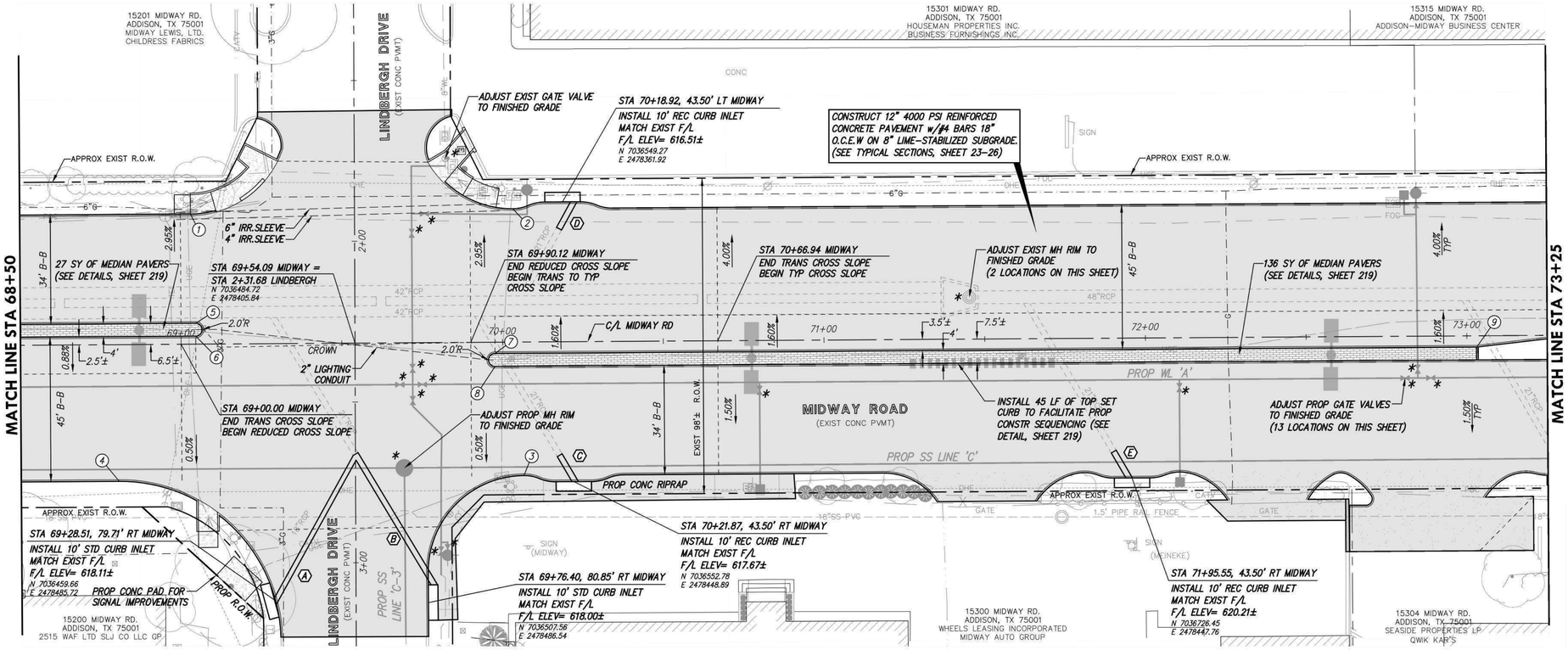

N

GRAPHIC SCALE

20 0 10 20

NOTE:
* FEATURES TO BE ADJUSTED TO FINISHED GRADE.

NOTES:
1. ALL PAVEMENT DIMENSIONS AND DATA POINTS ARE TO BACK OF CURB, UNLESS OTHERWISE NOTED.
2. PROPOSED GRADE LINE (PGL) ELEVATIONS ARE AT TOP OF PAVEMENT. SEE TYPICAL SECTIONS, SHEETS 23-26, FOR PGL LOCATIONS.
3. SEE SHEETS 127-172 FOR PARKWAY AND DRIVEWAY DESIGN INFORMATION.
4. SEE SHEETS 173-178 FOR INTERSECTION AND SIDE STREET DESIGN INFORMATION.
5. FOR PLAN CLARITY, EXISTING UTILITIES BEING ABANDONED AND/OR REMOVED AS PART OF THIS PROJECT ARE NOT SHOWN ON PAVING PLANS. SEE UTILITY PLANS FOR REMOVALS THAT ARE TO OCCUR DURING PAVING OPERATION.
6. EXISTING FEATURES TO BE REMOVED ARE NOT SHOWN ON THESE SHEETS FOR CLARITY.(SEE PARKWAY PLAN SHEETS 127-172)

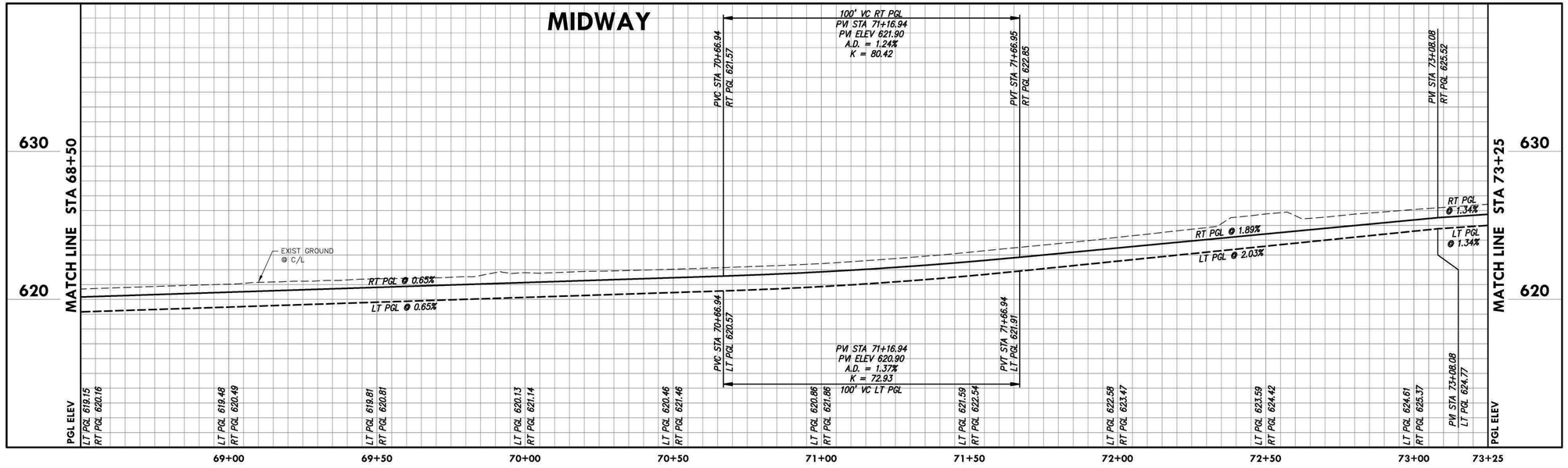

Ⓐ STA 69+28.51, 79.71' RT MIDWAY
INSTALL:
52 LF OF 18" RCP LATERAL
CONNECT TO PROPOSED 21"x18" 60° WYE
N 7036459.66
E 2478485.72

Ⓑ STA 69+76.40, 80.85' RT MIDWAY
INSTALL:
1-21"x18" 60° WYE
48 LF OF 21" RCP LATERAL
CONNECT TO EXIST 21" RCP WITH CONC COLLAR
N 7036507.56
E 2478486.54

Ⓒ STA 70+21.87, 43.50' RT MIDWAY
INSTALL:
10 LF OF 21" RCP LATERAL
CONNECT TO EXIST 21" RCP WITH CONC COLLAR
N 7036552.78
E 2478448.89

Ⓓ STA 70+18.92, 43.50' LT MIDWAY
INSTALL:
10 LF OF 21" RCP LATERAL
CONNECT TO EXIST 21" RCP WITH CONC COLLAR
N 7036549.27
E 2478361.92

Ⓔ STA 71+95.55, 43.50' RT MIDWAY
INSTALL:
10 LF OF 21" RCP LATERAL
CONNECT TO EXIST 21" RCP WITH CONC COLLAR
N 7036726.45
E 2478447.76

no.	revision	by	date

teague nall and perkins, inc
5237 N. Riverside Drive, Suite 100
Fort Worth, Texas 76137
817.336.5773 ph 817.336.2813 fx
www.tnpinc.com
TBPELS: ENGR F-230; SURV 10011600, 10011601, 10194381
GBPE: PEF007431; TBAE: BR 2673

ADDISON SM

scale	
horiz	1"=20'
vert	1"=4'
date	Sep 2020

tnp

STATE OF TEXAS
CHRIS A. EDWARDS
118947
LICENSED PROFESSIONAL ENGINEER
Chris A. Edwards, P.E.
Date: 9/29/2020

Town of Addison, Texas
Construction Plans for
Midway Road Revitalization
Paving Plan & Profile
(Sta 68+50 to Sta 73+25)

tnp project ADD12615

Drawing: O:\PROJECTS\ADD12615\cad\sheets\80-102 PAVING P&P SHEETS.dwg at Sep 28, 2020-10:31pm by ceclwards
Layout: Layout(15) Xrefs: x3d-border.dwg - X3D-BASE.dwg - X3D-PAVING-BASE.DWG - X3D-STORM-BASE.DWG - X3D-WATER-BASE.DWG - X3D-SEWER-BASE.dwg - X3D-STRIPING.DWG - ADD-Midway-Signal-Proposed.dwg - X3D-TRAFFIC.dwg - seal-JLM_R.dwg - SEAL-WHS.dwg

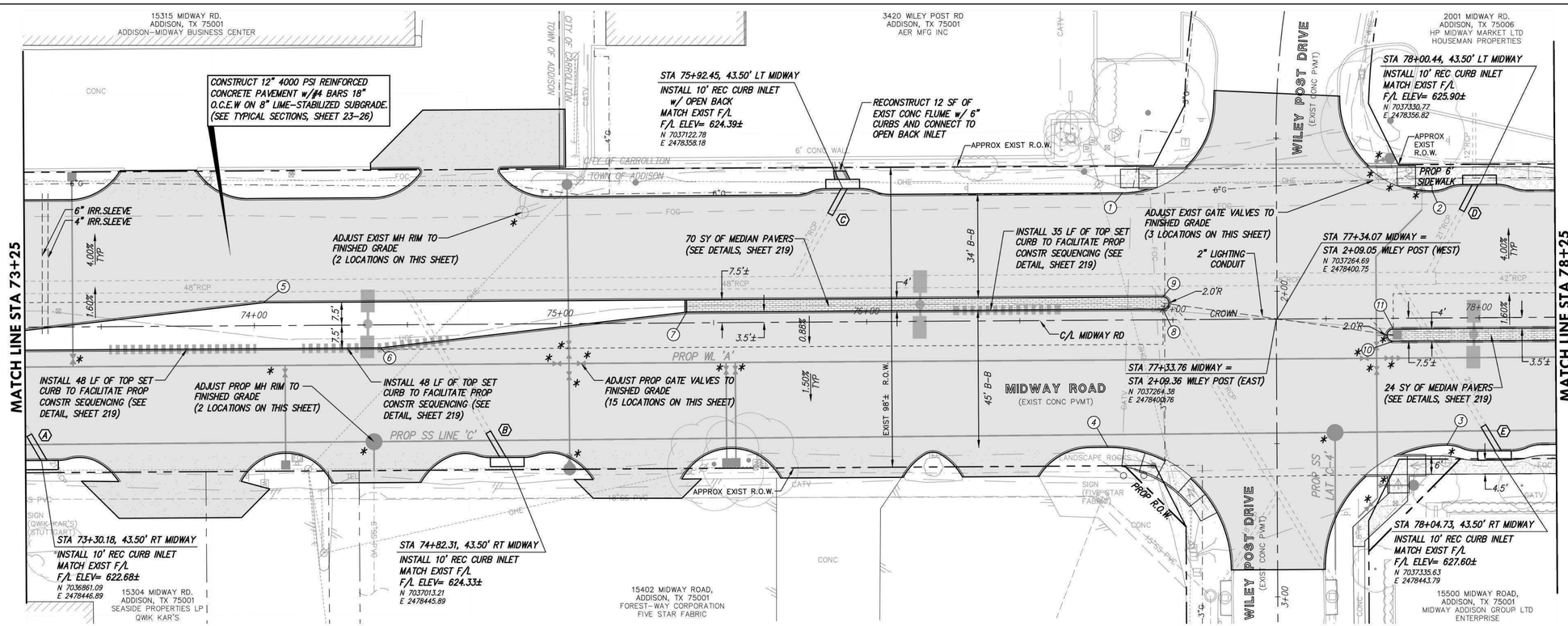

N

20 0 10 20

GRAPHIC SCALE

NOTE:
* FEATURES TO BE ADJUSTED TO FINISHED GRADE.

NOTES:
1. ALL PAVEMENT DIMENSIONS AND DATA POINTS ARE TO BACK OF CURB, UNLESS OTHERWISE NOTED.
2. PROPOSED GRADE LINE (PGL) ELEVATIONS ARE AT TOP OF PAVEMENT. SEE TYPICAL SECTIONS, SHEETS 23–26, FOR PGL LOCATIONS.
3. SEE SHEETS 127–172 FOR PARKWAY AND DRIVEWAY DESIGN INFORMATION.
4. SEE SHEETS 173–178 FOR INTERSECTION AND SIDE STREET DESIGN INFORMATION.
5. FOR PLAN CLARITY, EXISTING UTILITIES BEING ABANDONED AND/OR REMOVED AS PART OF THIS PROJECT ARE NOT SHOWN ON PAVING PLANS. SEE UTILITY PLANS FOR REMOVALS THAT ARE TO OCCUR DURING PAVING OPERATION.
6. EXISTING FEATURES TO BE REMOVED ARE NOT SHOWN ON THESE SHEETS FOR CLARITY.(SEE PARKWAY PLAN SHEETS 127–172)

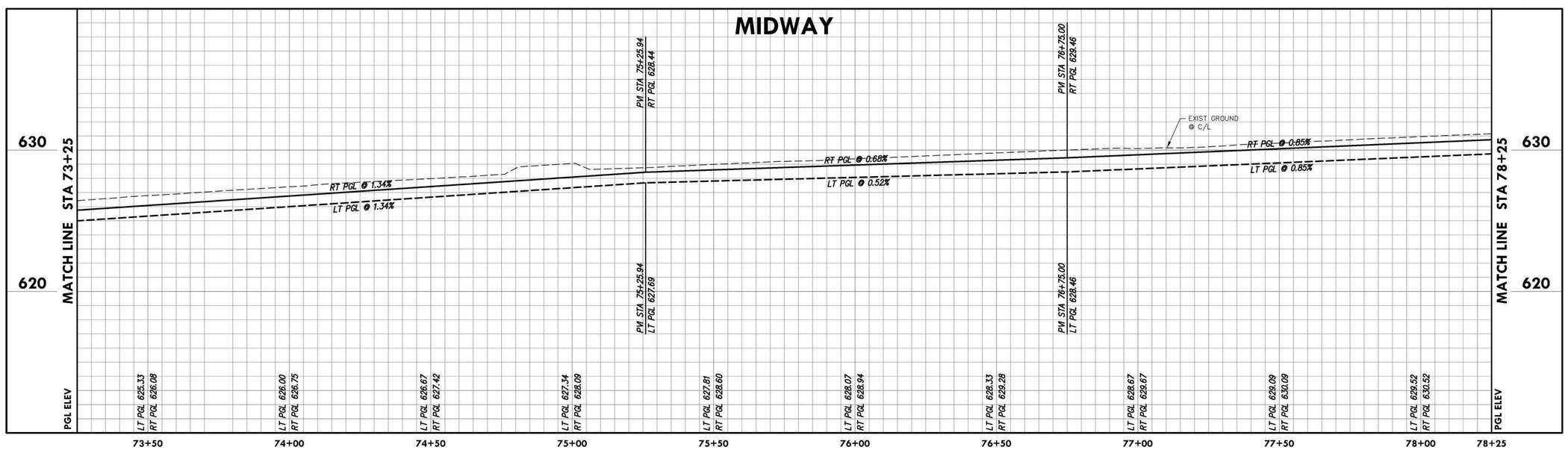

(A) STA 73+30.18, 43.50' RT MIDWAY
INSTALL:
10 LF OF 21" RCP LATERAL
CONNECT TO EXIST 21" RCP
WITH CONC COLLAR
N 7036861.09
E 2478446.89

(B) STA 74+82.31, 43.50' RT MIDWAY
INSTALL:
10 LF OF 21" RCP LATERAL
CONNECT TO EXIST 21" RCP
WITH CONC COLLAR
N 7037013.21
E 2478445.89

(C) STA 75+92.45, 43.50' LT MIDWAY
INSTALL:
10 LF OF 21" RCP LATERAL
CONNECT TO EXIST 21" RCP
WITH CONC COLLAR
N 7037122.78
E 2478358.18

(D) STA 78+00.44, 43.50' LT MIDWAY
INSTALL:
21 LF OF 21" RCP LATERAL
CONNECT TO EXIST 21" RCP
WITH CONC COLLAR
N 7037330.77
E 2478356.82

(E) STA 78+04.73, 43.50' RT MIDWAY
INSTALL:
10 LF OF 21" RCP LATERAL
CONNECT TO EXIST 21" RCP
WITH CONC COLLAR
N 7037335.63
E 2478443.79

no.	revision	by	date

teague nall and perkins, inc
5237 N. Riverside Drive, Suite 100
Fort Worth, Texas 76137
817.336.5773 ph 817.336.2813 fx
www.tnpinc.com
TBPELS: ENGR F-230; SURV 10011600, 10011601, 10194381
GBPE: PEF007431; TBAE: BR 2673

ADDISON SM

scale
horiz 1"=20'
vert 1"=4'
date
Sep 2020

tnp

STATE OF TEXAS
CHRIS A. EDWARDS
118947
LICENSED PROFESSIONAL ENGINEER
Chris A. Edwards, P.E.
Date: 9/29/2020

Town of Addison, Texas
Construction Plans for
Midway Road Revitalization
Paving Plan & Profile
(Sta 73+25 to Sta 78+25)

tnp project
ADD12615
sheet
100
of
373

Drawing: Q:\PROJECTS\ADD12615\cad\sheets\80-102 PAVING P&P SHEETS.dwg at Sep 28, 2020-10:38am by cedwards
Layout: Layout1(16) Xrefs: x3d-border.dwg - X3D-BASE.DWG - X3D-PAVING-BASE.DWG - X3D-STORM-BASE.DWG - X3D-WATER-BASE.DWG - X3D-SEWER-BASE.dwg - X3D-STRIPING.DWG - ADD-Midway-Signal-Proposed.dwg - X3D-TRAFFIC.dwg - seal-ILM_R.dwg - SEAL-WHS.dwg

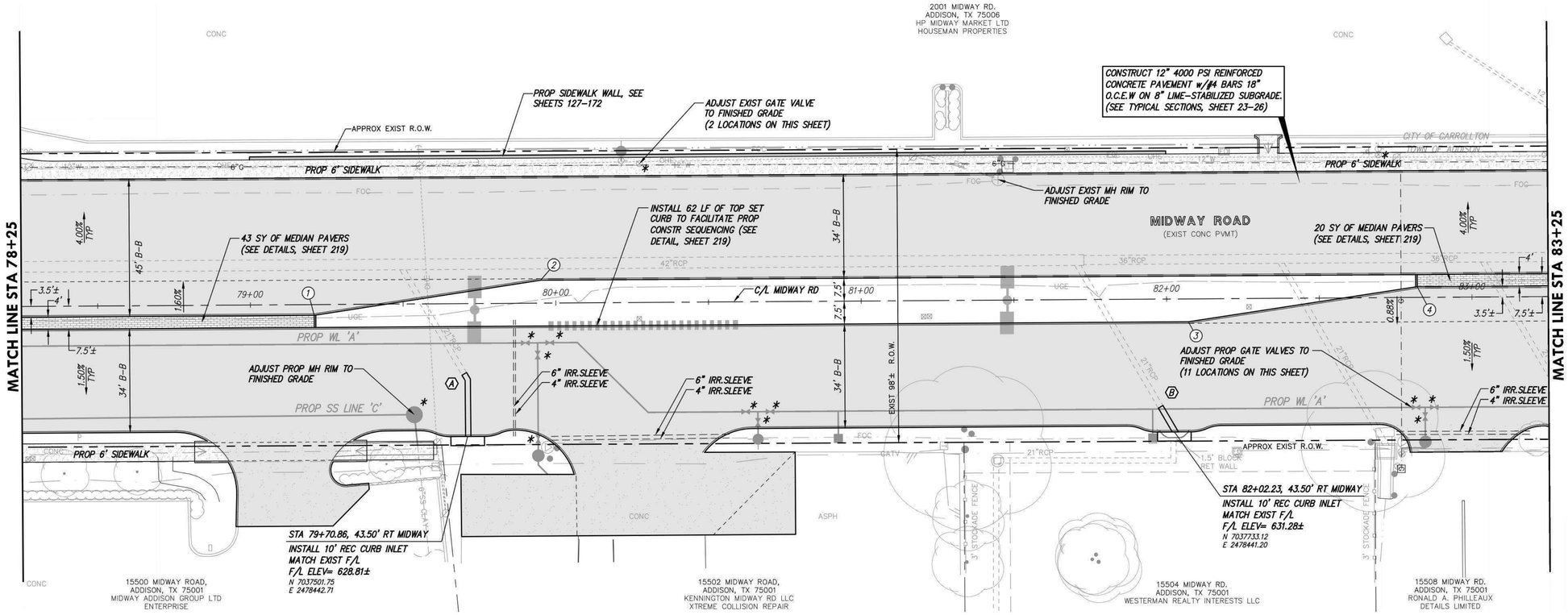

N

20 0 10 20

GRAPHIC SCALE

NOTE:
* FEATURES TO BE ADJUSTED TO FINISHED GRADE.

NOTES:
1. ALL PAVEMENT DIMENSIONS AND DATA POINTS ARE TO BACK OF CURB, UNLESS OTHERWISE NOTED.
2. PROPOSED GRADE LINE (PGL) ELEVATIONS ARE AT TOP OF PAVEMENT. SEE TYPICAL SECTIONS, SHEETS 23–26, FOR PGL LOCATIONS.
3. SEE SHEETS 127–172 FOR PARKWAY AND DRIVEWAY DESIGN INFORMATION.
4. SEE SHEETS 173–178 FOR INTERSECTION AND SIDE STREET DESIGN INFORMATION.
5. FOR PLAN CLARITY, EXISTING UTILITIES BEING ABANDONED AND/OR REMOVED AS PART OF THIS PROJECT ARE NOT SHOWN ON PAVING PLANS. SEE UTILITY PLANS FOR REMOVALS THAT ARE TO OCCUR DURING PAVING OPERATION.
6. EXISTING FEATURES TO BE REMOVED ARE NOT SHOWN ON THESE SHEETS FOR CLARITY.(SEE PARKWAY PLAN SHEETS 127–172)

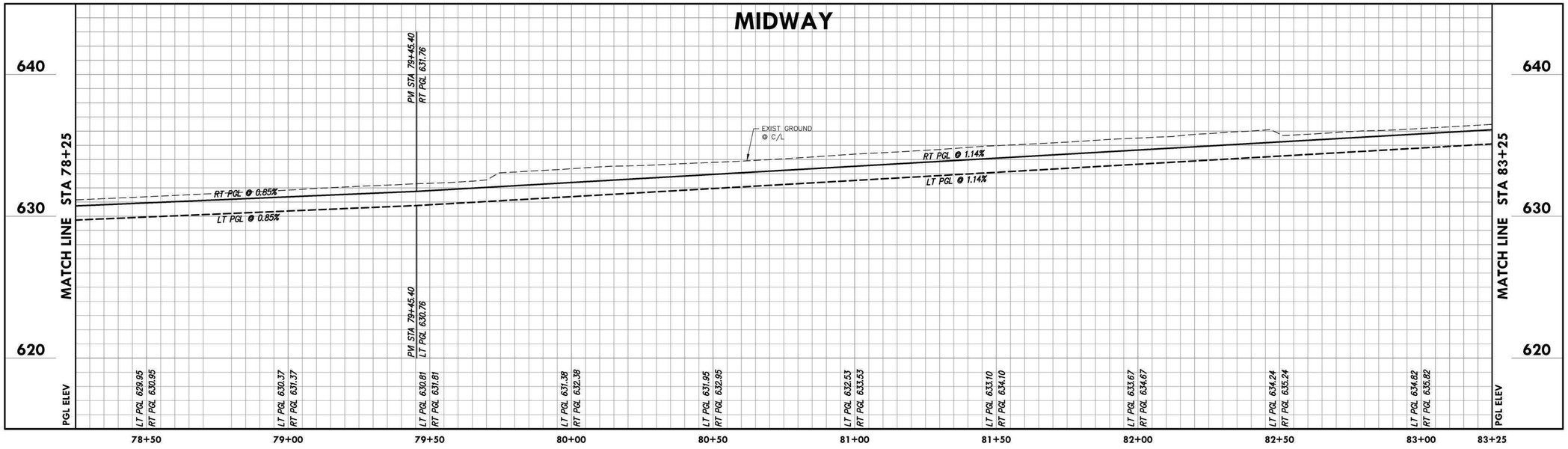

(A) STA 79+70.86, 43.50' RT MIDWAY
INSTALL:
1–21" 60° BEND
19 LF OF 21" RCP LATERAL
CONNECT TO EXIST 21" RCP
WITH CONC COLLAR
N 7037501.75
E 2478442.71

(B) STA 82+02.23, 43.50' RT MIDWAY
INSTALL:
10 LF OF 21" RCP LATERAL
CONNECT TO EXIST 21" RCP
WITH CONC COLLAR
N 7037733.12
E 2478441.20

no.	revision	by	date

teague nall and perkins, inc
5237 N. Riverside Drive, Suite 100
Fort Worth, Texas 76137
817.336.5773 ph 817.336.2813 fx
www.tnpinc.com
TBPELS: ENGR F-230; SURV 10011600, 10011601, 10194381
GBPE: PEF007431; TBAE: BR 2673

ADDISON SM

scale
horiz 1"=20'
vert 1"=4'
date Sep 2020

tnp

STATE OF TEXAS
CHRIS A. EDWARDS
118947
LICENSED PROFESSIONAL ENGINEER
Chris A. Edwards, P.E.
Date: 9/29/2020

Town of Addison, Texas
Construction Plans for
Midway Road Revitalization
Paving Plan & Profile
(Sta 78+25 to Sta 83+25)

tnp project ADD12615
sheet 101 of 373

Drawing: Q:\PROJECTS\ADD12615\cad\sheets\80-102 PAVING P&P SHEETS.dwg at Sep 28, 2020-10:43pm by cedwards
Layout: Layout1(17) Xrefs: x3d-border.dwg - X3D-BASE.dwg - X3D-PAVING-BASE.DWG - X3D-STORM-BASE.DWG - X3D-WATER-BASE.DWG - X3D-SEWER-BASE.dwg - X3D-STRIPING.DWG - ADD-Midway-Signal-Proposed.dwg - X3D-TRAFFIC.dwg - seal-JLM_R.dwg - SEAL-WHS.dwg

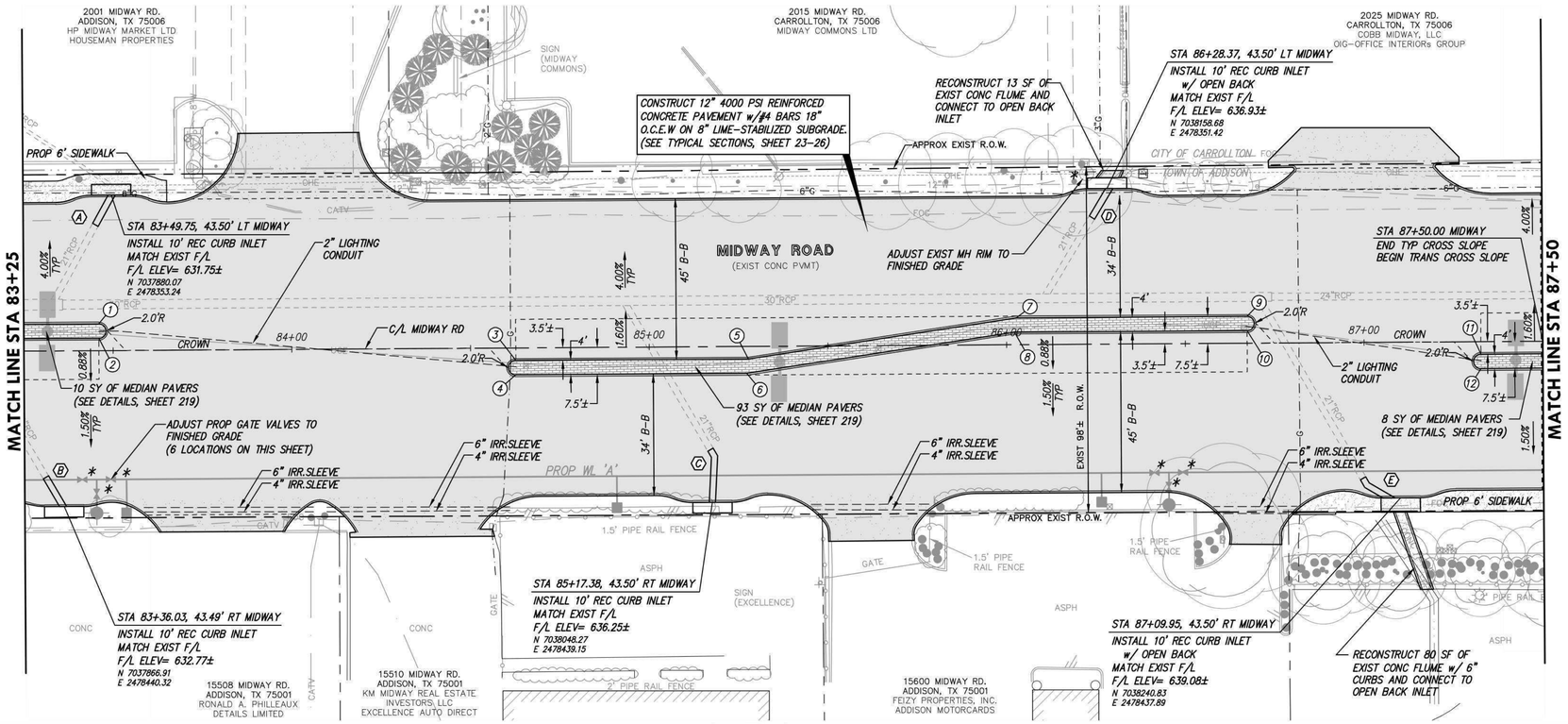

NOTE:
* FEATURES TO BE ADJUSTED TO FINISHED GRADE.

NOTES:
1. ALL PAVEMENT DIMENSIONS AND DATA POINTS ARE TO BACK OF CURB, UNLESS OTHERWISE NOTED.
2. PROPOSED GRADE LINE (PGL) ELEVATIONS ARE AT TOP OF PAVEMENT. SEE TYPICAL SECTIONS, SHEETS 23-26, FOR PGL LOCATIONS.
3. SEE SHEETS 127-172 FOR PARKWAY AND DRIVEWAY DESIGN INFORMATION.
4. SEE SHEETS 173-178 FOR INTERSECTION AND SIDE STREET DESIGN INFORMATION.
5. FOR PLAN CLARITY, EXISTING UTILITIES BEING ABANDONED AND/OR REMOVED AS PART OF THIS PROJECT ARE NOT SHOWN ON PAVING PLANS. SEE UTILITY PLANS FOR REMOVALS THAT ARE TO OCCUR DURING PAVING OPERATION.
6. EXISTING FEATURES TO BE REMOVED ARE NOT SHOWN ON THESE SHEETS FOR CLARITY.(SEE PARKWAY PLAN SHEETS 127-172)

N

20 0 10 20

GRAPHIC SCALE

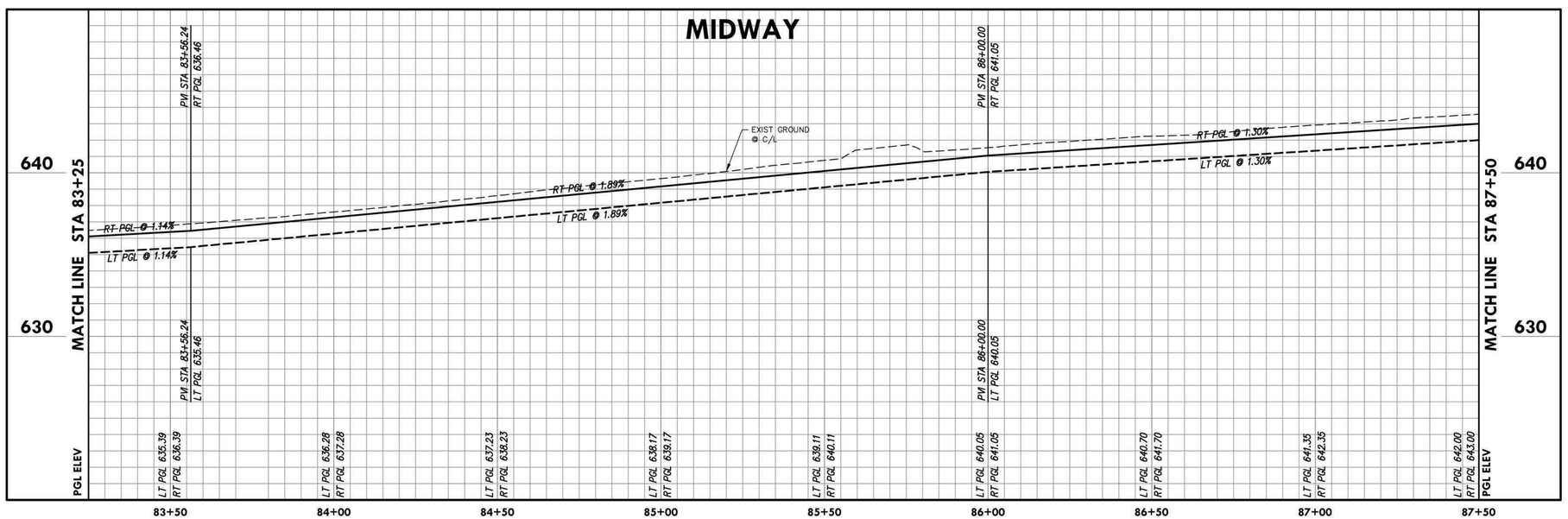

(A) STA 83+49.75, 43.50' LT MIDWAY
INSTALL:
10 LF OF 21" RCP LATERAL
CONNECT TO EXIST 21" RCP
WITH CONC COLLAR
N 7037880.07
E 2478353.24

(B) STA 83+36.03, 43.49' RT MIDWAY
INSTALL:
10 LF OF 21" RCP LATERAL
CONNECT TO EXIST 21" RCP
WITH CONC COLLAR
N 7037866.91
E 2478440.32

(C) STA 85+17.38, 43.50' RT MIDWAY
INSTALL:
1-21" 60° BEND
13 LF OF 21" RCP LATERAL
CONNECT TO EXIST 21" RCP
WITH CONC COLLAR
N 7038048.27
E 2478439.15

(D) STA 86+28.37, 43.50' LT MIDWAY
INSTALL:
10 LF OF 21" RCP LATERAL
CONNECT TO EXIST 21" RCP
WITH CONC COLLAR
N 7038158.68
E 2478351.42

(E) STA 87+09.95, 43.50' RT MIDWAY
INSTALL:
1-21" 60° BEND
8 LF OF 21" RCP LATERAL
CONNECT TO EXIST 21" RCP
WITH CONC COLLAR
N 7038240.83
E 2478437.89

no.	revision	by	date

teague nall and perkins, inc
5237 N. Riverside Drive, Suite 100
Fort Worth, Texas 76137
817.336.5773 ph 817.336.2813 fx
www.tnpinc.com
TBPELS: ENGR F-230; SURV 10011600, 10011601, 10194381
GBPE: PEF007431; TBAE: BR 2673

ADDISON SM

scale
horiz 1"=20'
vert 1"=4'
date
Sep 2020

tnp

STATE OF TEXAS
CHRIS A. EDWARDS
118947
LICENSED PROFESSIONAL ENGINEER
Chris A. Edwards, P.E.
Date: 9/29/2020

Town of Addison, Texas
Construction Plans for
Midway Road Revitalization
Paving Plan & Profile
(Sta 83+25 to Sta 87+50)

tnp project ADD12615
sheet 102 of 373

Drawing: Q:\PROJECTS\ADD12615\cad\sheets\80-102 PAVING P&P SHEETS.dwg at Sep 29, 2020-10:54am by tovertur
Layout: Layout(18) Xrefs: x3d-border.dwg - X3D-BASE.dwg - X3D-PAVING-BASE.DWG - X3D-STORM-BASE.DWG - X3D-WATER-BASE.DWG - X3D-SEWER-BASE.dwg - X3D-STRIPING.DWG - ADD-Midway-Signal-Proposed.dwg - X3D-TRAFFIC.dwg - signal-ILM_JR.dwg - SEAL-WHS.dwg

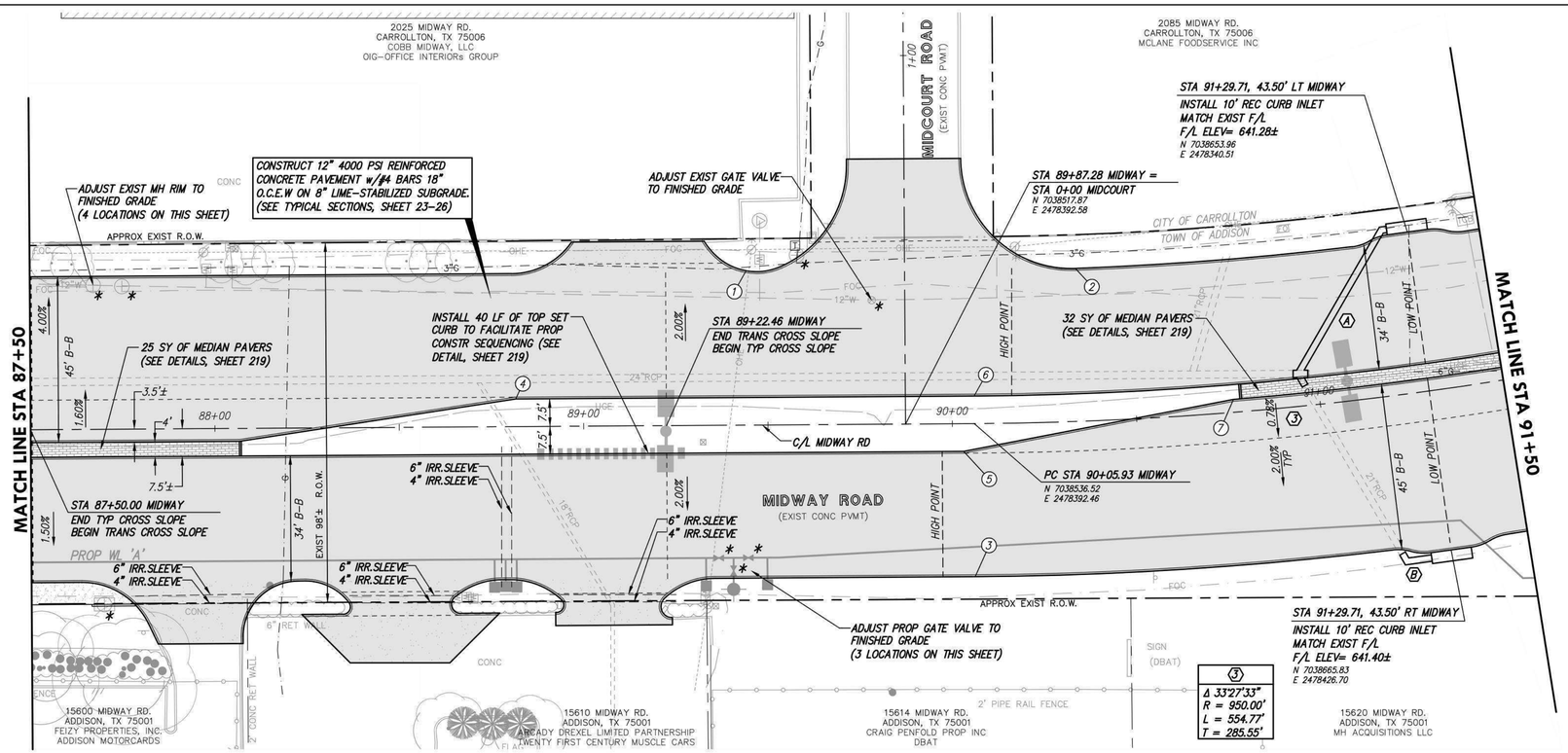

N

20 0 10 20

GRAPHIC SCALE

NOTE:
* FEATURES TO BE ADJUSTED TO FINISHED GRADE.

NOTES:
1. ALL PAVEMENT DIMENSIONS AND DATA POINTS ARE TO BACK OF CURB, UNLESS OTHERWISE NOTED.
2. PROPOSED GRADE LINE (PGL) ELEVATIONS ARE AT TOP OF PAVEMENT. SEE TYPICAL SECTIONS, SHEETS 23–26, FOR PGL LOCATIONS.
3. SEE SHEETS 127–172 FOR PARKWAY AND DRIVEWAY DESIGN INFORMATION.
4. SEE SHEETS 173–178 FOR INTERSECTION AND SIDE STREET DESIGN INFORMATION.
5. FOR PLAN CLARITY, EXISTING UTILITIES BEING ABANDONED AND/OR REMOVED AS PART OF THIS PROJECT ARE NOT SHOWN ON PAVING PLANS. SEE UTILITY PLANS FOR REMOVALS THAT ARE TO OCCUR DURING PAVING OPERATION.
6. EXISTING FEATURES TO BE REMOVED ARE NOT SHOWN ON THESE SHEETS FOR CLARITY.(SEE PARKWAY PLAN SHEETS 127–172)

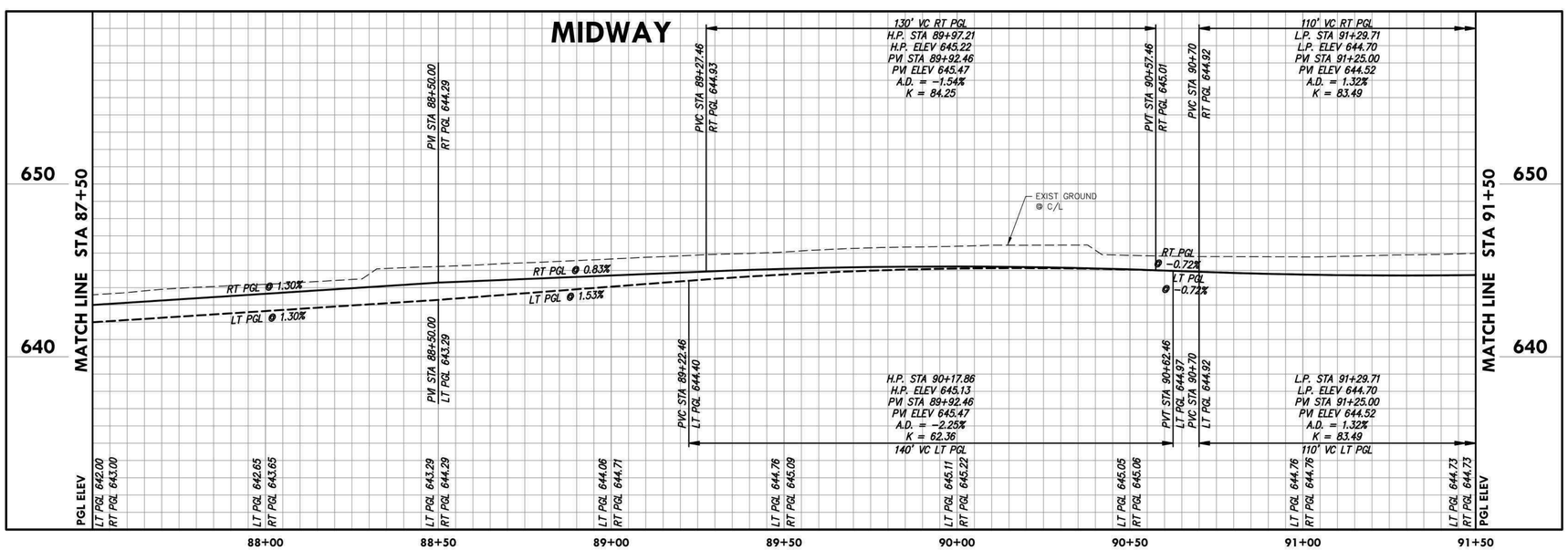

(A) STA 91+29.71, 43.50' LT MIDWAY
INSTALL:
1–24"x21" 60° DOUBLE WYE
1–24" PLUG
1–21" 45° BEND
45 LF OF 21" RCP LATERAL
CONNECT TO EXIST 24" RCP
WITH CONC COLLAR
N 7038653.96
E 2478340.51

(B) STA 91+29.71, 43.50' RT MIDWAY
INSTALL:
1–21" 60° BEND
9 LF OF 21" RCP LATERAL
CONNECT TO EXIST 21" RCP
WITH CONC COLLAR
N 7038665.83
E 2478426.70

no.	revision	by	date

teague nall and perkins, inc
5237 N. Riverside Drive, Suite 100
Fort Worth, Texas 76137
817.336.5773 ph 817.336.2813 fx
www.tnpinc.com
TBPELS: ENGR F-230; SURV 10011600, 10011601, 10194381
GBPE: PEF007431; TBAE: BR 2673

ADDISON SM

scale	
horiz	1"=20'
vert	1"=4'
date	Sep 2020

tnp

STATE OF TEXAS
CHRIS A. EDWARDS
118947
LICENSED PROFESSIONAL ENGINEER
Chris A. Edwards, P.E.
Date: 9/29/2020

Town of Addison, Texas
Construction Plans for
Midway Road Revitalization
Paving Plan & Profile
(Sta 87+50 to Sta 91+50)

tnp project ADD12615
sheet 103 of 373

Drawing: Q:\PROJECTS\ADD12615\cad\sheets\80-102 PAVING P&P SHEETS.dwg at Sep 28, 2020-10:55am by cedwards
Layout: Layout(19) Xrefs: x3d-border.dwg - X3D-BASE.dwg - X3D-PAVING-BASE.DWG - X3D-STORM-BASE.DWG - X3D-WATER-BASE.DWG - X3D-SEWER-BASE.dwg - X3D-STRIPING.DWG - ADD-Midway-Signal-Proposed.dwg - X3D-TRAFFIC.dwg - sealed-ILM_R.dwg - SEAL-WHS.dwg

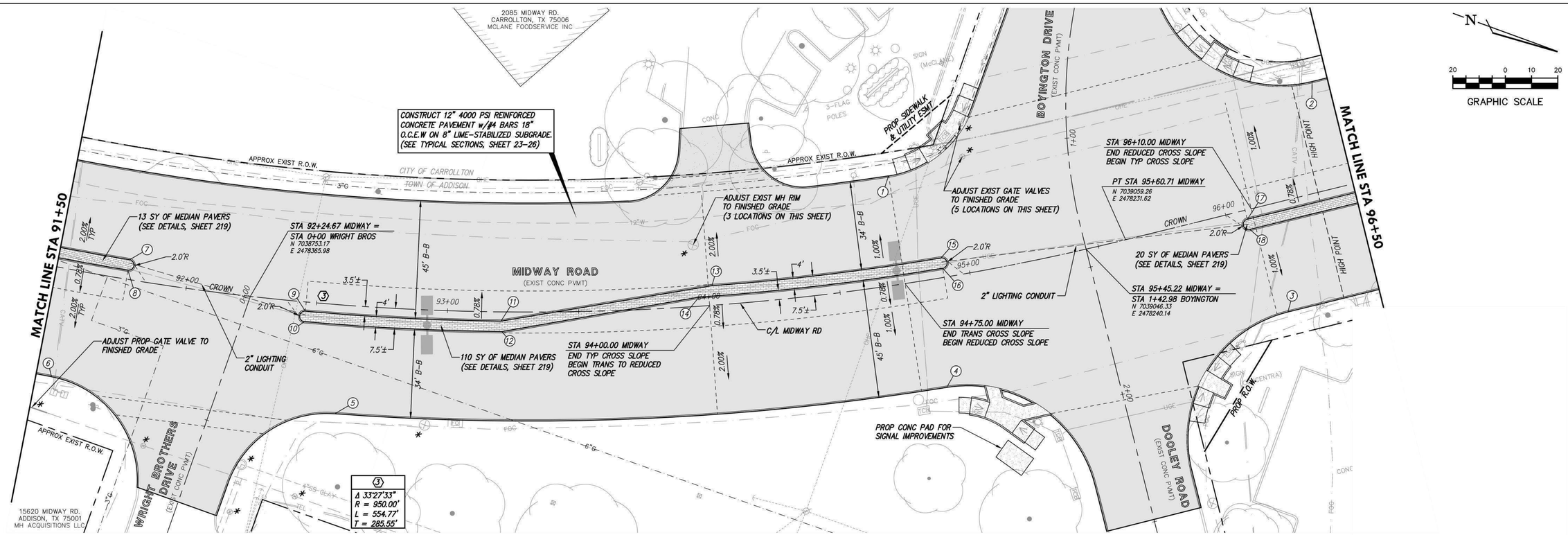

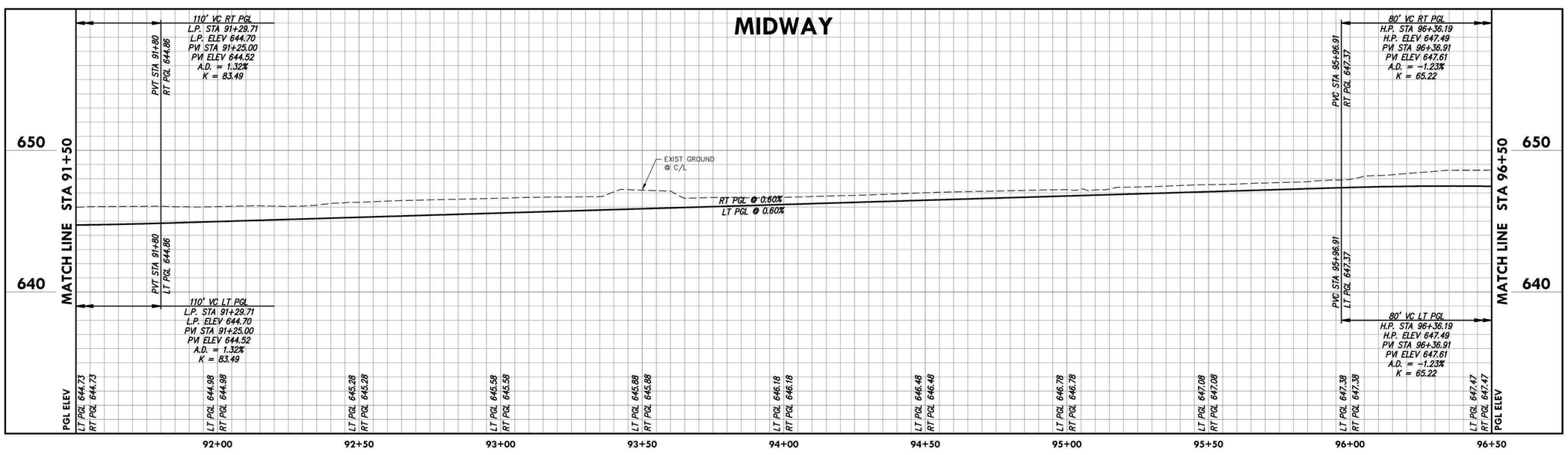

NOTE:
* FEATURES TO BE ADJUSTED TO FINISHED GRADE.

NOTES:
1. ALL PAVEMENT DIMENSIONS AND DATA POINTS ARE TO BACK OF CURB, UNLESS OTHERWISE NOTED.
2. PROPOSED GRADE LINE (PGL) ELEVATIONS ARE AT TOP OF PAVEMENT. SEE TYPICAL SECTIONS, SHEETS 23-26, FOR PGL LOCATIONS.
3. SEE SHEETS 127-172 FOR PARKWAY AND DRIVEWAY DESIGN INFORMATION.
4. SEE SHEETS 173-178 FOR INTERSECTION AND SIDE STREET DESIGN INFORMATION.
5. FOR PLAN CLARITY, EXISTING UTILITIES BEING ABANDONED AND/OR REMOVED AS PART OF THIS PROJECT ARE NOT SHOWN ON PAVING PLANS. SEE UTILITY PLANS FOR REMOVALS THAT ARE TO OCCUR DURING PAVING OPERATION.
6. EXISTING FEATURES TO BE REMOVED ARE NOT SHOWN ON THESE SHEETS FOR CLARITY.(SEE PARKWAY PLAN SHEETS 127-172)

no.	revision	by	date

teague nall and perkins, inc
5237 N. Riverside Drive, Suite 100
Fort Worth, Texas 76137
817.336.5773 ph 817.336.2813 fx
www.tnpinc.com
TBPELS: ENGR F-230; SURV 10011600, 10011601, 10194381
GBPE: PEF007431; TBAE: BR 2673

ADDISON SM

scale	
horiz	1"=20'
vert	1"=4'
date	Sep 2020

tnp

STATE OF TEXAS
CHRIS A. EDWARDS
118947
LICENSED PROFESSIONAL ENGINEER
Chris A. Edwards, P.E.
Date: 9/29/2020

Town of Addison, Texas
Construction Plans for
Midway Road Revitalization
Paving Plan & Profile
(Sta 91+50 to Sta 96+50)

tnp project ADD12615
sheet 104 of 373

Drawing: Q:\PROJECTS\ADD12615\cad\sheets\80-102 PAVING P&P SHEETS.dwg at Sep 28, 2020-10:58am by cedwards
Layout: Layout(20) Xrefs: x3d-border.dwg - X3D-BASE.dwg - X3D-PAVING-BASE.DWG - X3D-STORM-BASE.DWG - X3D-WATER-BASE.DWG - X3D-SEWER-BASE.dwg - X3D-STRIPING.DWG - ADD-Midway-Signal-Proposed.dwg - X3D-TRAFFIC.dwg - esol-JLM_JR.dwg - SEAL-WHS.dwg

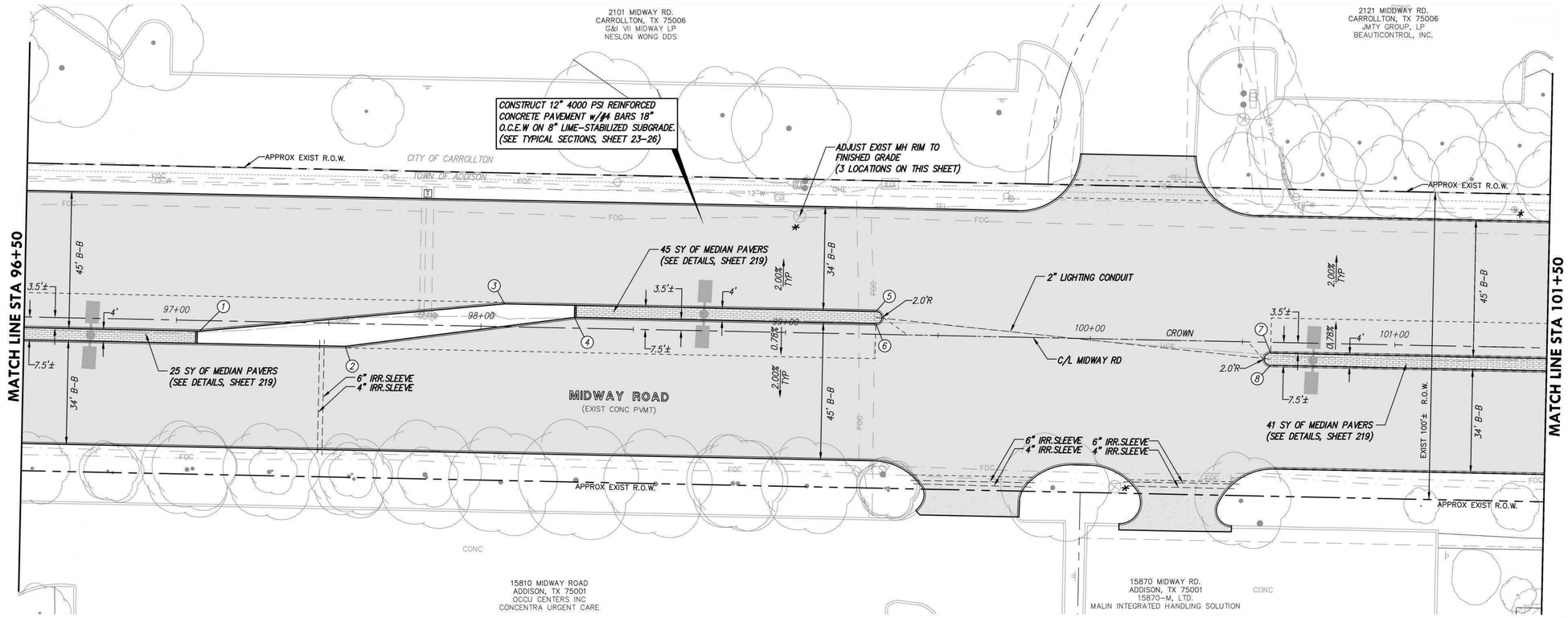

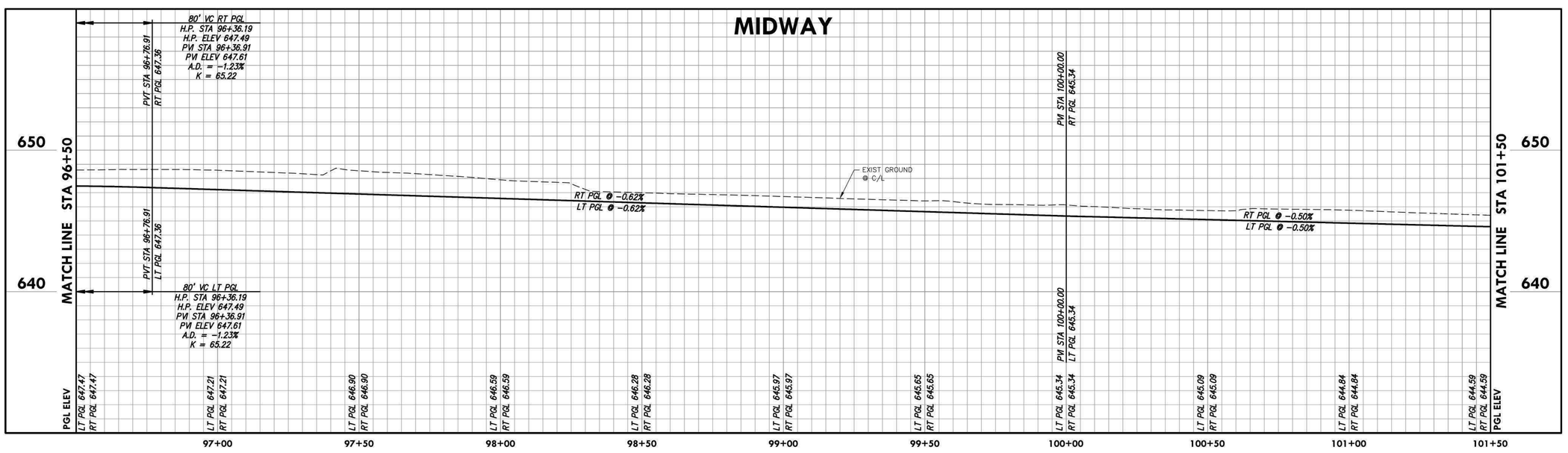

NOTE:
* FEATURES TO BE ADJUSTED TO FINISHED GRADE.

NOTES:
1. ALL PAVEMENT DIMENSIONS AND DATA POINTS ARE TO BACK OF CURB, UNLESS OTHERWISE NOTED.
2. PROPOSED GRADE LINE (PGL) ELEVATIONS ARE AT TOP OF PAVEMENT. SEE TYPICAL SECTIONS, SHEETS 23-26, FOR PGL LOCATIONS.
3. SEE SHEETS 127-172 FOR PARKWAY AND DRIVEWAY DESIGN INFORMATION.
4. SEE SHEETS 173-178 FOR INTERSECTION AND SIDE STREET DESIGN INFORMATION.
5. FOR PLAN CLARITY, EXISTING UTILITIES BEING ABANDONED AND/OR REMOVED AS PART OF THIS PROJECT ARE NOT SHOWN ON PAVING PLANS. SEE UTILITY PLANS FOR REMOVALS THAT ARE TO OCCUR DURING PAVING OPERATION.
6. EXISTING FEATURES TO BE REMOVED ARE NOT SHOWN ON THESE SHEETS FOR CLARITY.(SEE PARKWAY PLAN SHEETS 127-172)

no.	revision	by	date

teague nall and perkins, inc
5237 N. Riverside Drive, Suite 100
Fort Worth, Texas 76137
817.336.5773 ph 817.336.2813 fx
www.tnpinc.com
TBPELS: ENGR F-230; SURV 10011600, 10011601, 10194381
GBPE: PEF007431; TBAE: BR 2673

ADDISON SM

scale
horiz 1"=20'
vert 1"=4'
date Sep 2020

tnp

STATE OF TEXAS
CHRIS A. EDWARDS
118947
LICENSED PROFESSIONAL ENGINEER
Chris A. Edwards, P.E.
Date: 9/29/2020

Town of Addison, Texas
Construction Plans for
Midway Road Revitalization
Paving Plan & Profile
(Sta 96+50 to Sta 101+50)

tnp project ADD12615
sheet 105 of 373

Drawing: O:\PROJECTS\ADD12615\cad\sheets\80-102 PAVING P&P SHEETS.dwg at Sep 28, 2020-11:01pm by cedwards
Layout: Layout(21) Xrefs: x3d-border.dwg - X3D-BASE.dwg - X3D-PAVING-BASE.DWG - X3D-STORM-BASE.DWG - X3D-WATER-BASE.DWG - X3D-SEWER-BASE.dwg - X3D-STRIPING.DWG - ADD-Midway-Signal-Proposed.dwg - X3D-TRAFFIC.dwg - sealt-ILM_R.dwg - SEAL-WHS.dwg

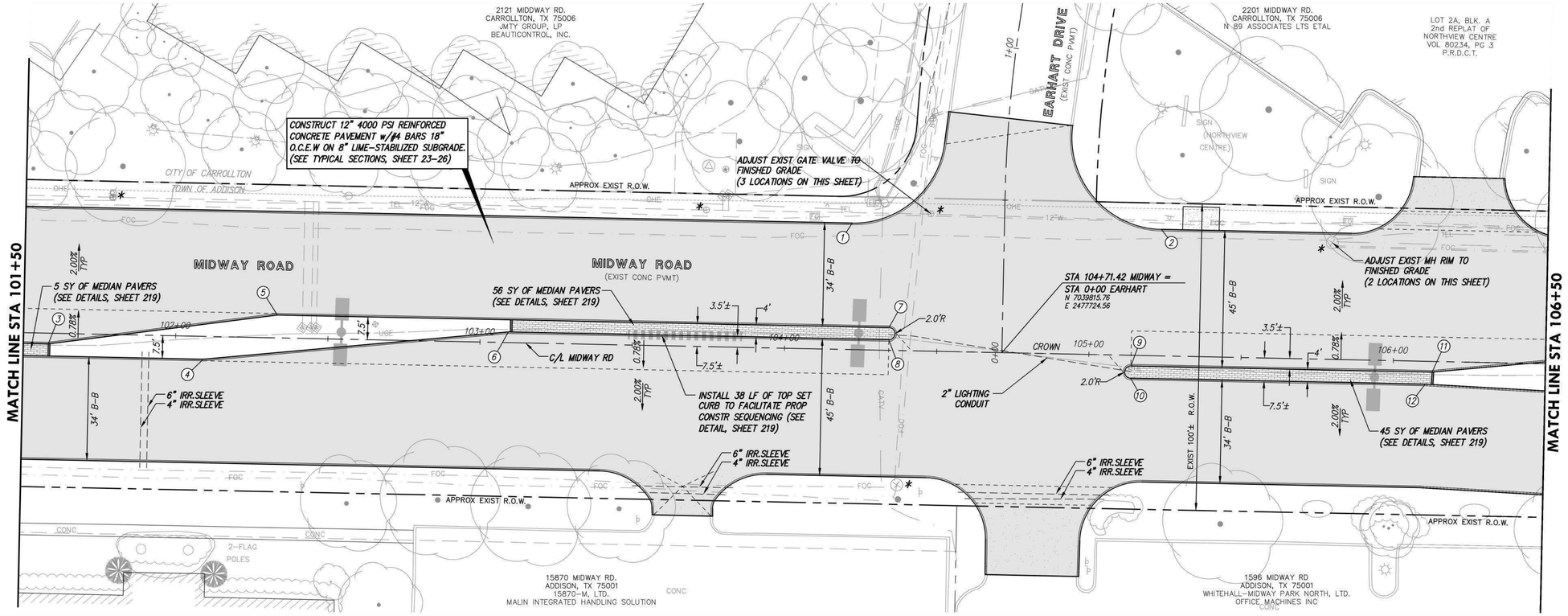

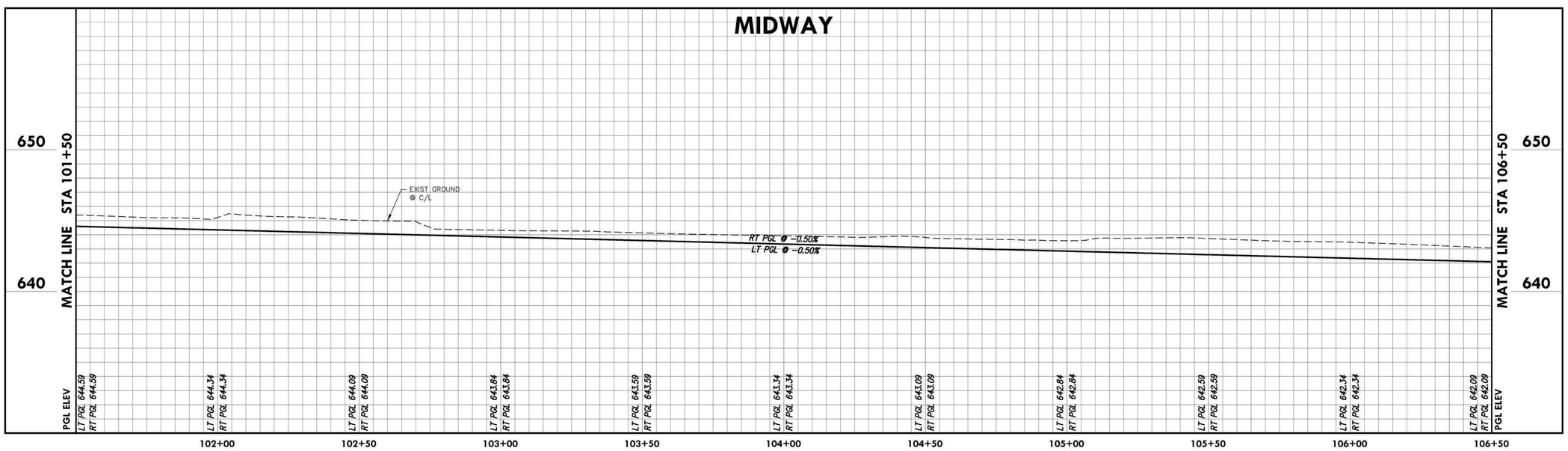

NOTE:
* FEATURES TO BE ADJUSTED TO FINISHED GRADE.

NOTES:
1. ALL PAVEMENT DIMENSIONS AND DATA POINTS ARE TO BACK OF CURB, UNLESS OTHERWISE NOTED.
2. PROPOSED GRADE LINE (PGL) ELEVATIONS ARE AT TOP OF PAVEMENT. SEE TYPICAL SECTIONS, SHEETS 23-26, FOR PGL LOCATIONS.
3. SEE SHEETS 127-172 FOR PARKWAY AND DRIVEWAY DESIGN INFORMATION.
4. SEE SHEETS 173-178 FOR INTERSECTION AND SIDE STREET DESIGN INFORMATION.
5. FOR PLAN CLARITY, EXISTING UTILITIES BEING ABANDONED AND/OR REMOVED AS PART OF THIS PROJECT ARE NOT SHOWN ON PAVING PLANS. SEE UTILITY PLANS FOR REMOVALS THAT ARE TO OCCUR DURING PAVING OPERATION.
6. EXISTING FEATURES TO BE REMOVED ARE NOT SHOWN ON THESE SHEETS FOR CLARITY.(SEE PARKWAY PLAN SHEETS 127-172)

no.	revision	by	date

teague nall and perkins, inc
5237 N. Riverside Drive, Suite 100
Fort Worth, Texas 76137
817.336.5773 ph 817.336.2813 fx
www.tnpinc.com
TBPELS: ENGR F-230; SURV 10011600, 10011601, 10194381
GBPE: PEF007431; TBAE: BR 2673

ADDISON SM

scale
horiz 1"=20'
vert 1"=4'
date Sep 2020

tnp

STATE OF TEXAS
CHRIS A. EDWARDS
118947
LICENSED PROFESSIONAL ENGINEER
Chris A. Edwards, P.E.
Date: 9/29/2020

Town of Addison, Texas
Construction Plans for
Midway Road Revitalization
Paving Plan & Profile
(Sta 101+50 to Sta 106+50)

tnp project ADD12615
sheet 106 of 373

Drawing: G:\PROJECTS\ADD12615\cad\sheets\80-102 PAVING P&P SHEETS.dwg at Sep 28, 2020-11:04am by cedwards
Layout: Layout(22) Xrefs: x3d-border.dwg - X3D-BASE.dwg - X3D-PAVING-BASE.DWG - X3D-STORM-BASE.DWG - X3D-WATER-BASE.DWG - X3D-SEWER-BASE.dwg - X3D-STRIPING.DWG - ADD-Midway-Signal-Proposed.dwg - X3D-TRAFFIC.dwg - ssol-ILM_JR.dwg - SEAL-WHS.dwg

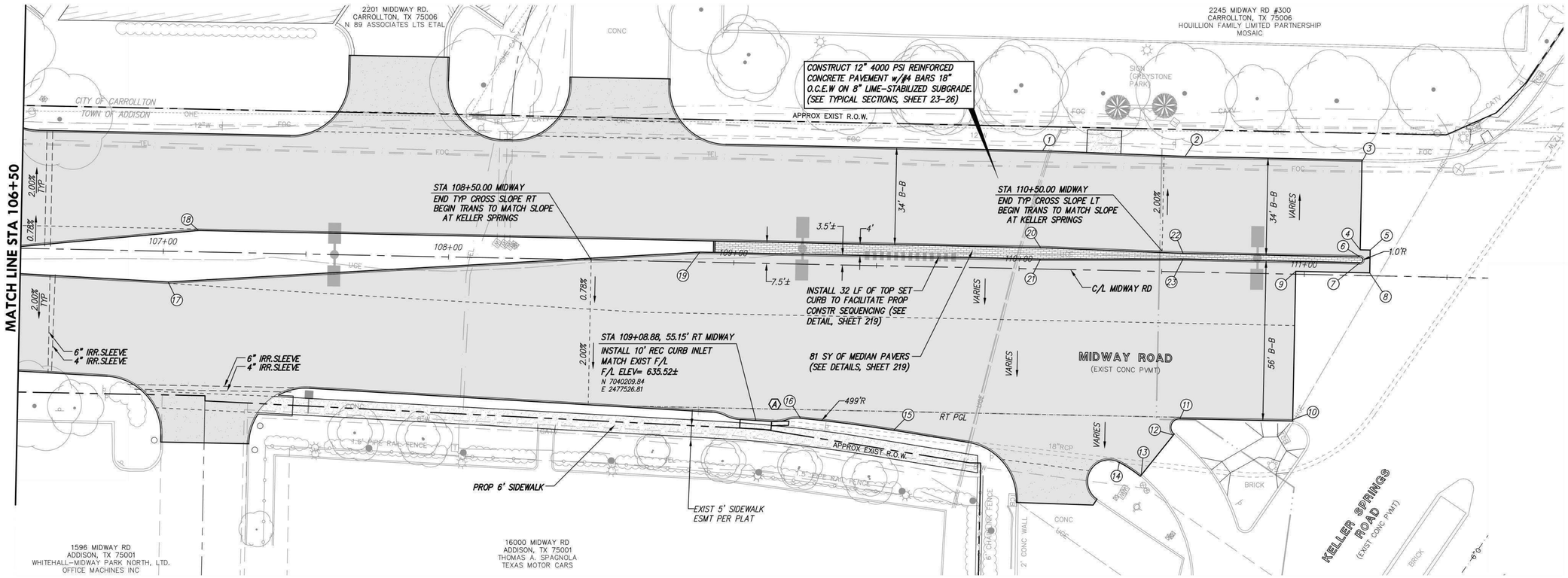

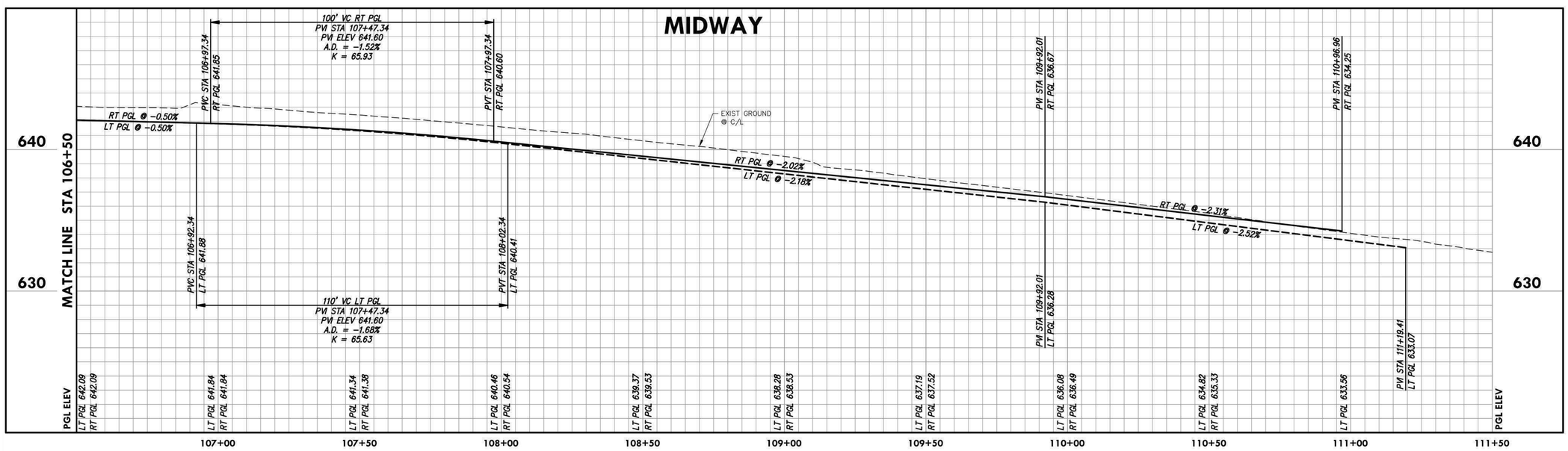

(A) STA 109+14.35, 56.14' RT MIDWAY
INSTALL:
6 LF OF 18" RCP LATERAL
CONNECT TO EXIST 18" RCP
WITH CONC COLLAR
N 7040214.95
E 2477524.59

NOTE:
* FEATURES TO BE ADJUSTED TO FINISHED GRADE.

NOTES:
1. ALL PAVEMENT DIMENSIONS AND DATA POINTS ARE TO BACK OF CURB, UNLESS OTHERWISE NOTED.
2. PROPOSED GRADE LINE (PGL) ELEVATIONS ARE AT TOP OF PAVEMENT. SEE TYPICAL SECTIONS, SHEETS 23-26, FOR PGL LOCATIONS.
3. SEE SHEETS 127-172 FOR PARKWAY AND DRIVEWAY DESIGN INFORMATION.
4. SEE SHEETS 173-178 FOR INTERSECTION AND SIDE STREET DESIGN INFORMATION.
5. FOR PLAN CLARITY, EXISTING UTILITIES BEING ABANDONED AND/OR REMOVED AS PART OF THIS PROJECT ARE NOT SHOWN ON PAVING PLANS. SEE UTILITY PLANS FOR REMOVALS THAT ARE TO OCCUR DURING PAVING OPERATION.
6. EXISTING FEATURES TO BE REMOVED ARE NOT SHOWN ON THESE SHEETS FOR CLARITY.(SEE PARKWAY PLAN SHEETS 127-172)

no.	revision	by	date

teague nall and perkins, inc
5237 N. Riverside Drive, Suite 100
Fort Worth, Texas 76137
817.336.5773 ph 817.336.2813 fx
www.tnpinc.com
TBPELS: ENGR F-230; SURV 10011600, 10011601, 10194381
GBPE: PEF007431; TBAE: BR 2673

ADDISON

scale	
horiz	1"=20'
vert	1"=4'
date	Sep 2020

tnp

STATE OF TEXAS
CHRIS A. EDWARDS
118947
LICENSED PROFESSIONAL ENGINEER
Chris A. Edwards, P.E.
Date: 9/29/2020

Town of Addison, Texas
Construction Plans for
Midway Road Revitalization
Paving Plan & Profile
(Sta 106+50 to End)

tnp project ADD12615
sheet 107 of 373

Drawing: O:\PROJECTS\ADD12615\cad\sheets\B0-102 PAVING P&P SHEETS.dwg at Sep 28, 2020-11:07pm by ceclwards
Layout: Layout(23) Xrefs: x3d-border.dwg - X3D-BASE.dwg - X3D-PAVING-BASE.DWG - X3D-STORM-BASE.DWG - X3D-WATER-BASE.DWG - X3D-SEWER-BASE.dwg - X3D-STRIPING.DWG - ADD-Midway-Signal-Proposed.dwg - X3D-TRAFFIC.dwg - ssol-JLM_JR.dwg - SEAL-WHS.dwg