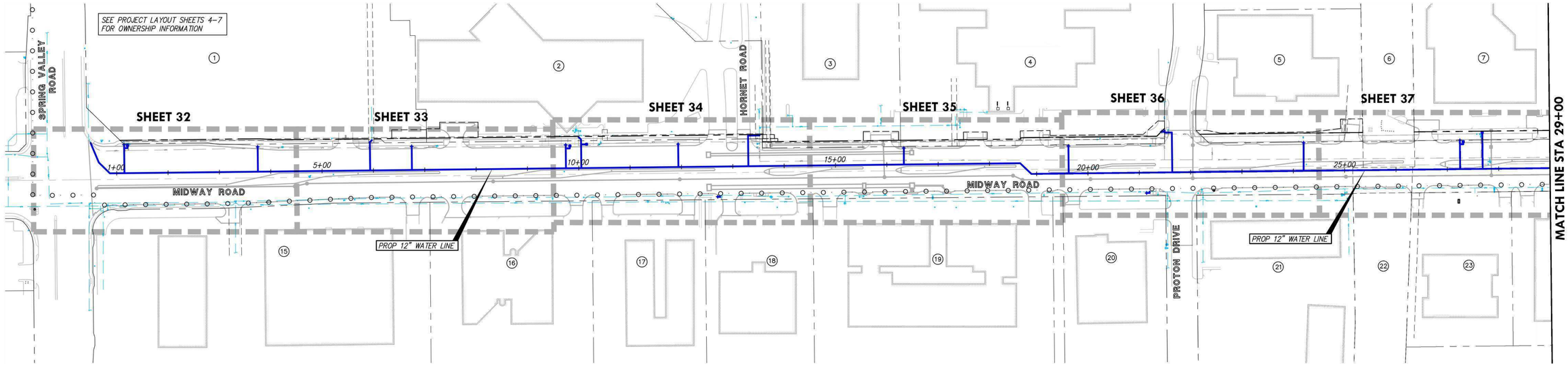

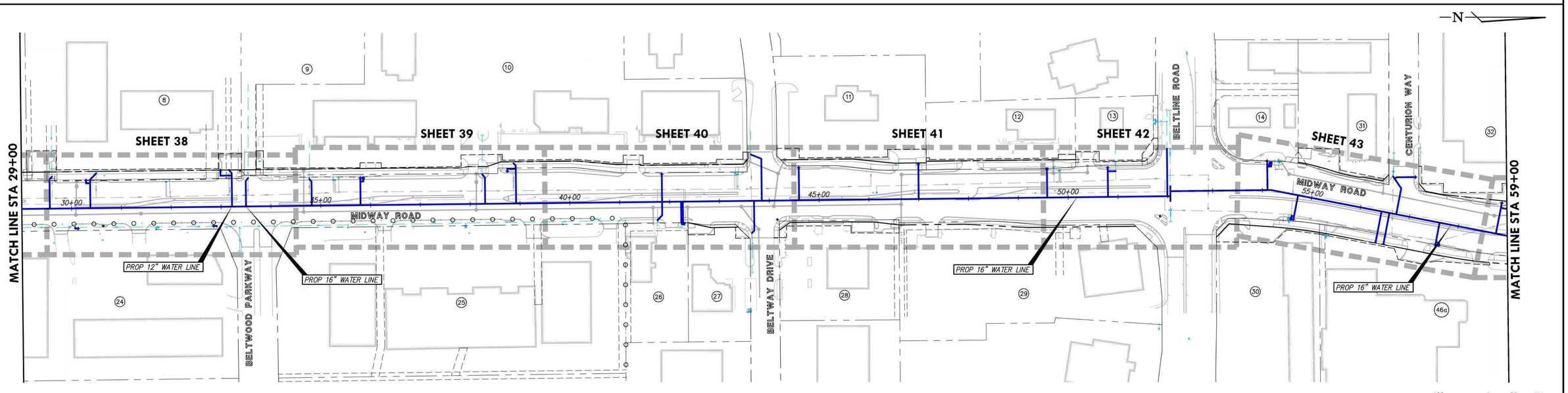

no.	revision	by	date

teague nall and perkins, inc
5237 N. Riverside Drive, Suite 100
Fort Worth, Texas 76137
817.336.5773 ph 817.336.2813 fx
www.tnpinc.com
TBPELS: ENGR F-230; SURV 10011600, 10011601, 10194381
GBPE: PEF007431; TBAE: BR 2673

ADDISON

scale	
horiz	1"=100'
vert	n/a
date	Sep 2020

tnp

STATE OF TEXAS
CHRIS A. EDWARDS
118947
LICENSED PROFESSIONAL ENGINEER
Chris A. Edwards, P.E.
Date: 9/29/2020

Town of Addison, Texas

Construction Plans for

Midway Road Revitalization

Water Layout (1 of 2)

tnp project ADD12615

sheet 30 of 373

Drawing: Q:\PROJECTS\ADD12615\cad\sheets\30-31 WATER LAYOUT.dwg at Sep 28, 2020-4:51pm by cadwards
Layout: Layout(1) Xrefs: x3d-border.dwg - x3d-water-base.dwg - x3d-storm-base.dwg - XD-PAVING-LINEWORK.DWG - x3d-sewer-base.dwg - sed-ILM_IR.dwg - SEAL-WHS.dwg

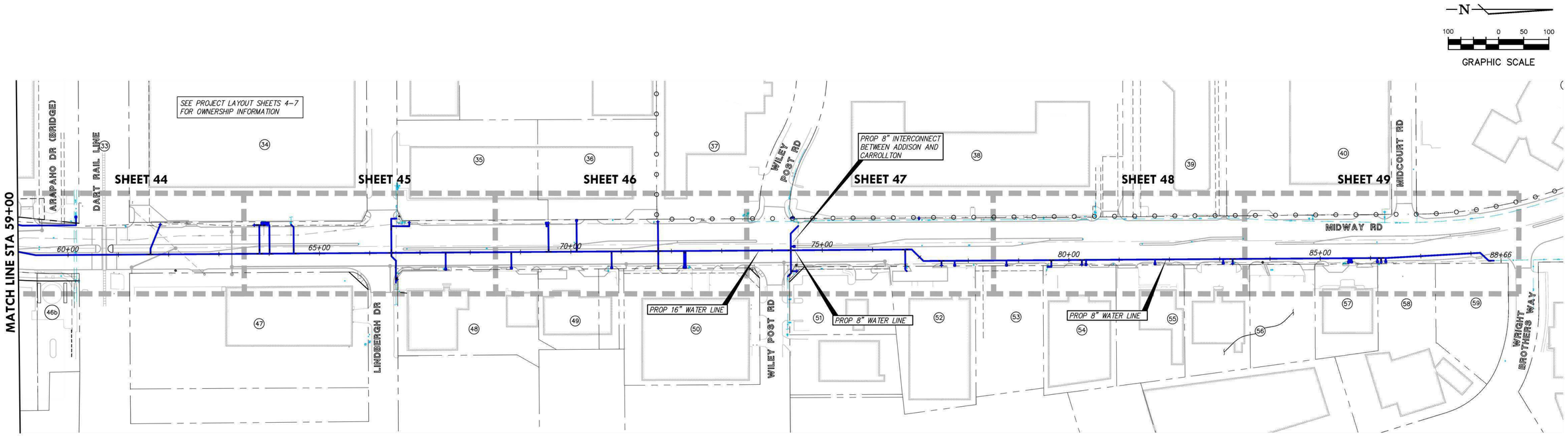

no.	revision	by	date

teague nall and perkins, inc
5237 N. Riverside Drive, Suite 100
Fort Worth, Texas 76137
817.336.5773 ph 817.336.2813 fx
www.tnpinc.com
TBPELS: ENGR F-230; SURV 10011600, 10011601, 10194381
GBPE: PEF007431; TBAE: BR 2673

ADDISON SM

scale	
horiz	1"=100'
vert	n/a
date	Sep 2020

tnp

STATE OF TEXAS
CHRIS A. EDWARDS
118947
LICENSED PROFESSIONAL ENGINEER
Chris A. Edwards, P.E.
Date: 9/29/2020

Town of Addison, Texas

Construction Plans for

Midway Road Revitalization

Water Layout (2 of 2)

tnp project ADD12615

sheet 31 of 373

Drawing: Q:\PROJECTS\ADD12615\cad\sheets\30-31 WATER LAYOUT.dwg at Sep 28, 2020-4:52pm by cedwards
Layout: Layout(2) Xrefs: x3d-border.dwg - x3d-base.dwg - x3d-water-base.dwg - x3d-storm-base.dwg - X3D-PAVING-LINEWORK.DWG - x3d-sewer-base.dwg - sed-MJM_JR.dwg - SEAL-WHS.dwg

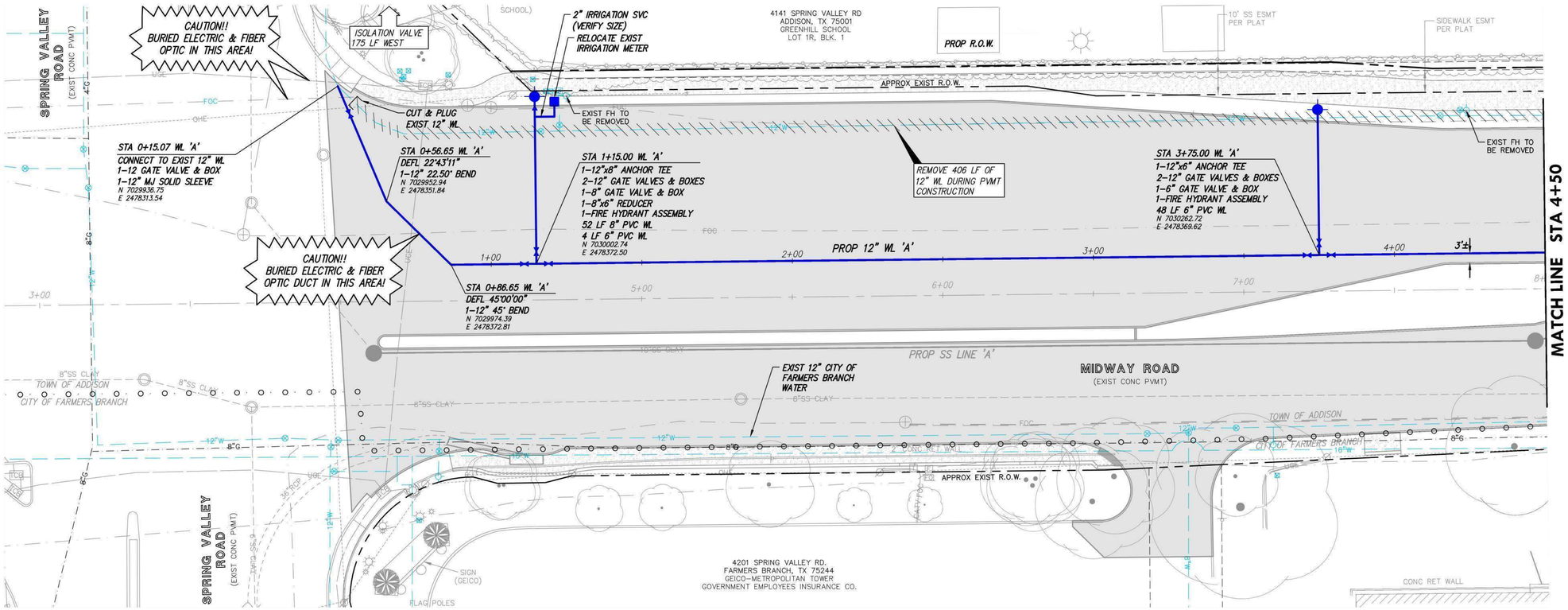

NOTES:

1. GATE VALVE ABANDONMENT SHALL INCLUDE THE REMOVAL OF VALVE COVER, RISER AND NUT EXTENSIONS.
2. FOR ALL LATERAL CONNECTIONS, ADD A CAP FOR TESTING. ONCE TESTED REMOVE CAP AND CONNECT TO EXISTING LINE.
3. VALVE BOXES SHALL NOT BE PLACED IN CONFLICT WITH PROPOSED CURBS. WHERE POSSIBLE, VALVES AT TEES AND CROSSES SHALL BE CONNECTED TO THE TEE OR CROSS VIA FLG x FLG CONNECTIONS. WHERE FLG x FLG CONNECTIONS WOULD RESULT IN A CONFLICT WITH THE PROPOSED CURB, OR PROPOSED OR EXISTING UTILITIES, ANCHOR COUPLINGS AND A SPOOL PIECE SHALL BE INSTALLED FROM THE TEE OR CROSS TO THE VALVE TO ALLOW FOR ADJUSTMENT.
4. RELOCATED WATER METERS SHALL COMPLY WITH CURRENT TOWN OF ADDISON SYSTEM REQUIREMENTS. ALL METERS ARE TO BE CONNECTED TO EITHER NEW OR EXISTING SERVICES, UNLESS NOTED TO BE SALVAGED. CONTACT INSPECTOR AND COORDINATE WITH THE WATER DEPARTMENT FIELD OPERATIONS STORAGE YARD FOR SALVAGE MATERIAL RETURN.
5. WATER SERVICES SHOWN ON THESE PLANS ARE BASED ON FIELD SURVEYS, AVAILABLE RECORD DRAWINGS, AND THE ENGINEER'S JUDGMENT. THIS PLAN SHOULD NOT BE ASSUMED TO BE A COMPREHENSIVE INVENTORY OF WATER SERVICES TO BE REPLACED. PRIOR TO CONSTRUCTION, THE CONTRACTOR SHALL DETERMINE THE LOCATION AND SIZE OF ALL WATER SERVICES.
6. THE UTILITIES SHOWN ON THE PLANS WERE COMPILED FROM VARIOUS SOURCES AND ARE INTENDED TO SHOW THE GENERAL EXISTENCE AND LOCATION OF UTILITIES IN THE AREA OF CONSTRUCTION. THE ENGINEER ASSUMES NO RESPONSIBILITY FOR THE ACCURACY OF THE UTILITY INFORMATION SHOWN ON THE PLANS. THE CONTRACTOR SHALL CONTACT THE TOWN OF ADDISON AND TEXAS 811 PRIOR TO ANY CONSTRUCTION ACTIVITIES.

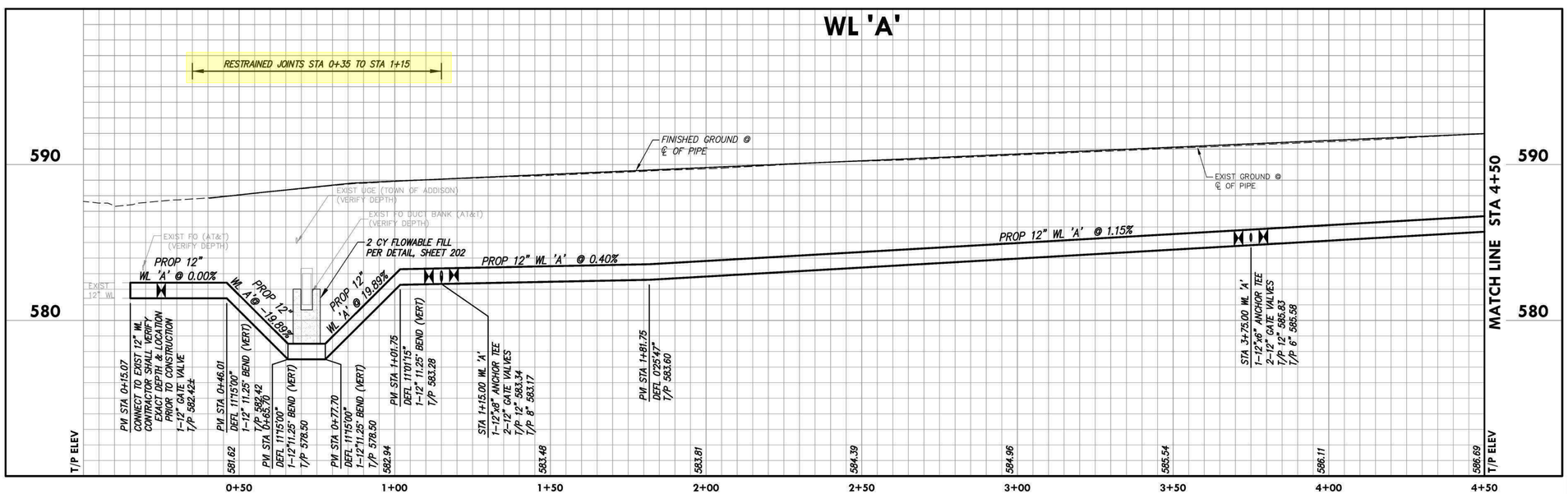

PLAN SHEET LEGEND

EXISTING FEATURES	PROPOSED FEATURES
EXIST WATER	PROP WATER
WATER METER	FIRE HYDRANT
WATER VALVE	WATER VALVE
FIRE HYDRANT	WATER REDUCER
	WATER METER BOX
	STUB WITH PLUG

no.	revision	by	date

teague nall and perkins, inc
5237 N. Riverside Drive, Suite 100
Fort Worth, Texas 76137
817.336.5773 ph 817.336.2813 fx
www.tnpinc.com
TBPELS: ENGR F-230; SURV 10011600, 10011601, 10194381
GBPE: PEF007431; TBAE: BR 2673

ADDISON

scale
horiz 1"=20'
vert 1"=4'
date
Sep 2020

tnp

STATE OF TEXAS
CHRIS A. EDWARDS
118947
LICENSED PROFESSIONAL ENGINEER
Chris A. Edwards, P.E.
Date: 9/29/2020

Town of Addison, Texas
Construction Plans for
Midway Road Revitalization
Water Line 'A' Plan & Profile
Begin to Sta 4+50

tnp project ADD12615
sheet 32 of 373

Drawing: Q:\PROJECTS\ADD12615\cad\sheets\32-51 WATER PLANS.dwg at Sep 28, 2020-4:53am by cedwards
Layout: Layout(1) Xrefs: X3D-PAVING-LINEWORK.DWG - X3D-BASE.dwg - X3D-WATER-BASE.DWG - X3D-SEWER-BASE.DWG - X3D-STORM-BASE.DWG - x34-border.dwg - ADD-Midway-Signal-Proposed.dwg - seal-JLM_IR.dwg - SEAL-WHS.dwg

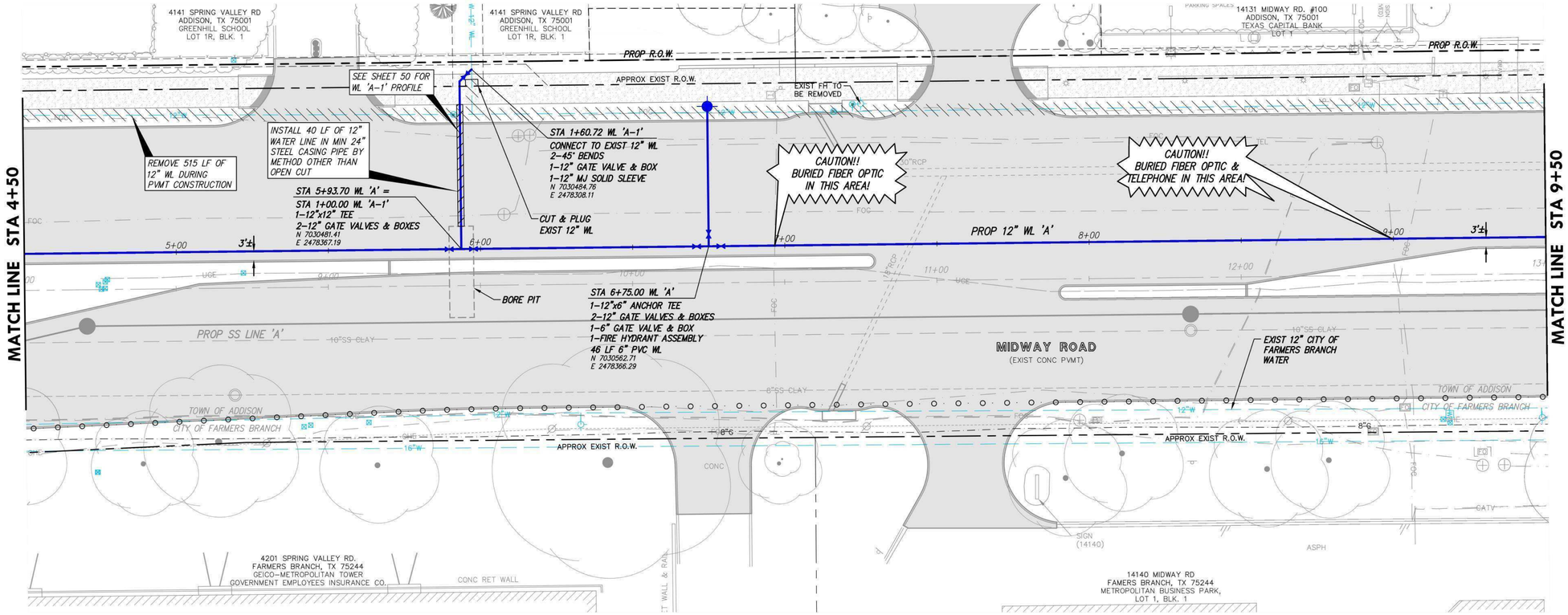

N

20 0 10 20

GRAPHIC SCALE

NOTES:

1. GATE VALVE ABANDONMENT SHALL INCLUDE THE REMOVAL OF VALVE COVER, RISER AND NUT EXTENSIONS.
2. FOR ALL LATERAL CONNECTIONS, ADD A CAP FOR TESTING. ONCE TESTED REMOVE CAP AND CONNECT TO EXISTING LINE.
3. VALVE BOXES SHALL NOT BE PLACED IN CONFLICT WITH PROPOSED CURBS. WHERE POSSIBLE, VALVES AT TEES AND CROSSES SHALL BE CONNECTED TO THE TEE OR CROSS VIA FLG x FLG CONNECTIONS. WHERE FLG x FLG CONNECTIONS WOULD RESULT IN A CONFLICT WITH THE PROPOSED CURB, OR PROPOSED OR EXISTING UTILITIES, ANCHOR COUPLINGS AND A SPOOL PIECE SHALL BE INSTALLED FROM THE TEE OR CROSS TO THE VALVE TO ALLOW FOR ADJUSTMENT.
4. RELOCATED WATER METERS SHALL COMPLY WITH CURRENT TOWN OF ADDISON SYSTEM REQUIREMENTS. ALL METERS ARE TO BE CONNECTED TO EITHER NEW OR EXISTING SERVICES, UNLESS NOTED TO BE SALVAGED. CONTACT INSPECTOR AND COORDINATE WITH THE WATER DEPARTMENT FIELD OPERATIONS STORAGE YARD FOR SALVAGE MATERIAL RETURN.
5. WATER SERVICES SHOWN ON THESE PLANS ARE BASED ON FIELD SURVEYS, AVAILABLE RECORD DRAWINGS, AND THE ENGINEER'S JUDGMENT. THIS PLAN SHOULD NOT BE ASSUMED TO BE A COMPREHENSIVE INVENTORY OF WATER SERVICES TO BE REPLACED. PRIOR TO CONSTRUCTION, THE CONTRACTOR SHALL DETERMINE THE LOCATION AND SIZE OF ALL WATER SERVICES.
6. THE UTILITIES SHOWN ON THE PLANS WERE COMPILED FROM VARIOUS SOURCES AND ARE INTENDED TO SHOW THE GENERAL EXISTENCE AND LOCATION OF UTILITIES IN THE AREA OF CONSTRUCTION. THE ENGINEER ASSUMES NO RESPONSIBILITY FOR THE ACCURACY OF THE UTILITY INFORMATION SHOWN ON THE PLANS. THE CONTRACTOR SHALL CONTACT THE TOWN OF ADDISON AND TEXAS 811 PRIOR TO ANY CONSTRUCTION ACTIVITIES.

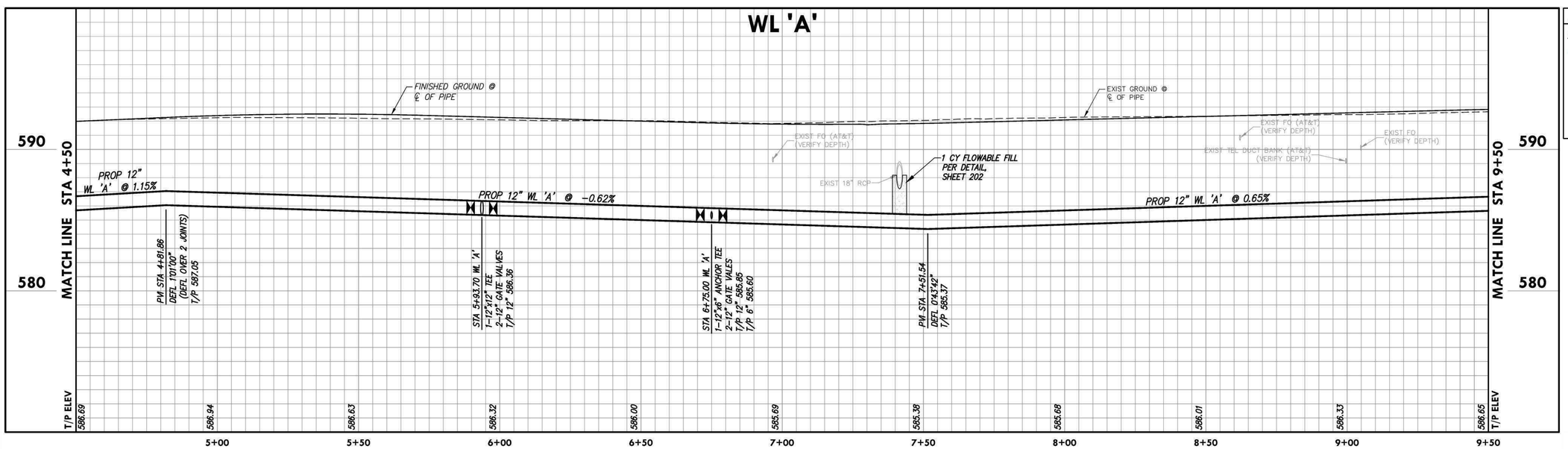

PLAN SHEET LEGEND

EXISTING FEATURES	PROPOSED FEATURES
EXIST WATER	PROP WATER
WATER METER	FIRE HYDRANT
WATER VALVE	WATER VALVE
FIRE HYDRANT	WATER REDUCER
	WATER METER BOX
	STUB WITH PLUG

no.	revision	by	date

teague nall and perkins, inc
5237 N. Riverside Drive, Suite 100
Fort Worth, Texas 76137
817.336.5773 ph 817.336.2813 fx
www.tnpinc.com
TBPELS: ENGR F-230; SURV 10011600, 10011601, 10194381
GBPE: PEF007431; TBAE: BR 2673

ADDISON SM

scale	
horiz	1"=20'
vert	1"=4'
date	Sep 2020

tnp

STATE OF TEXAS
CHRIS A. EDWARDS
118947
LICENSED PROFESSIONAL ENGINEER
Chris A. Edwards, P.E.
Date: 9/29/2020

Town of Addison, Texas
Construction Plans for
Midway Road Revitalization
Water Line 'A' Plan & Profile
Sta 4+50 to Sta 9+50

tnp project ADD12615
sheet 33 of 373

Drawing: Q:\PROJECTS\ADD12615\cad\sheets\32-51 WATER PLANS.dwg at Sep 28, 2020-4:55pm by cedwards
Layout: Layout(2) Xrefs: X3D-PAVING-LINEWORK.DWG - X3D-BASE.dwg - X3D-WATER-BASE.DWG - X3D-SEWER-BASE.DWG - X3D-STORM-BASE.DWG - x3d-border.dwg - ADD-Midway-Signd-Proposed.dwg - seal-JLM_R.dwg - SEAL-WHS.dwg

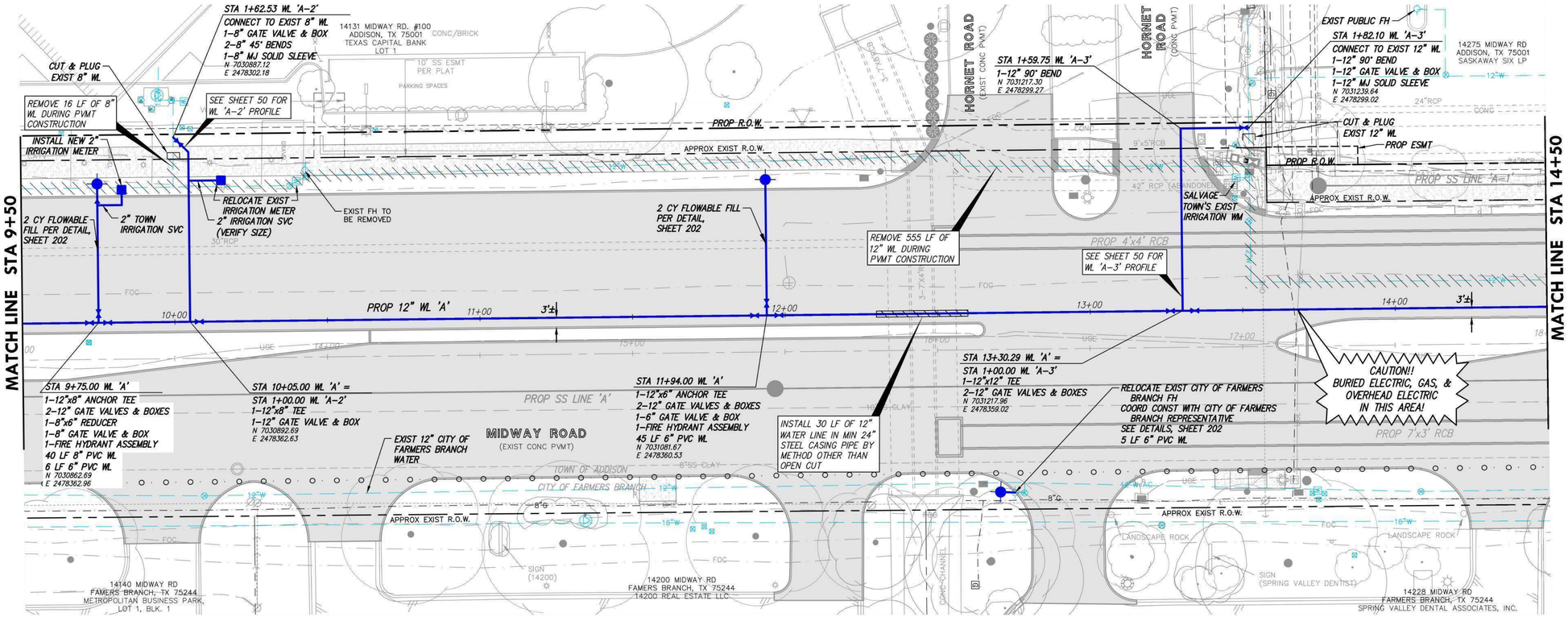

N

GRAPHIC SCALE

20 0 10 20

NOTES:

1. GATE VALVE ABANDONMENT SHALL INCLUDE THE REMOVAL OF VALVE COVER, RISER AND NUT EXTENSIONS.
2. FOR ALL LATERAL CONNECTIONS, ADD A CAP FOR TESTING. ONCE TESTED REMOVE CAP AND CONNECT TO EXISTING LINE.
3. VALVE BOXES SHALL NOT BE PLACED IN CONFLICT WITH PROPOSED CURBS. WHERE POSSIBLE, VALVES AT TEES AND CROSSES SHALL BE CONNECTED TO THE TEE OR CROSS VIA FLG x FLG CONNECTIONS. WHERE FLG x FLG CONNECTIONS WOULD RESULT IN A CONFLICT WITH THE PROPOSED CURB, OR PROPOSED OR EXISTING UTILITIES, ANCHOR COUPLINGS AND A SPOOL PIECE SHALL BE INSTALLED FROM THE TEE OR CROSS TO THE VALVE TO ALLOW FOR ADJUSTMENT.
4. RELOCATED WATER METERS SHALL COMPLY WITH CURRENT TOWN OF ADDISON SYSTEM REQUIREMENTS. ALL METERS ARE TO BE CONNECTED TO EITHER NEW OR EXISTING SERVICES, UNLESS NOTED TO BE SALVAGED. CONTACT INSPECTOR AND COORDINATE WITH THE WATER DEPARTMENT FIELD OPERATIONS STORAGE YARD FOR SALVAGE MATERIAL RETURN.
5. WATER SERVICES SHOWN ON THESE PLANS ARE BASED ON FIELD SURVEYS, AVAILABLE RECORD DRAWINGS, AND THE ENGINEER'S JUDGMENT. THIS PLAN SHOULD NOT BE ASSUMED TO BE A COMPREHENSIVE INVENTORY OF WATER SERVICES TO BE REPLACED. PRIOR TO CONSTRUCTION, THE CONTRACTOR SHALL DETERMINE THE LOCATION AND SIZE OF ALL WATER SERVICES.
6. THE UTILITIES SHOWN ON THE PLANS WERE COMPILED FROM VARIOUS SOURCES AND ARE INTENDED TO SHOW THE GENERAL EXISTENCE AND LOCATION OF UTILITIES IN THE AREA OF CONSTRUCTION. THE ENGINEER ASSUMES NO RESPONSIBILITY FOR THE ACCURACY OF THE UTILITY INFORMATION SHOWN ON THE PLANS. THE CONTRACTOR SHALL CONTACT THE TOWN OF ADDISON AND TEXAS 811 PRIOR TO ANY CONSTRUCTION ACTIVITIES.

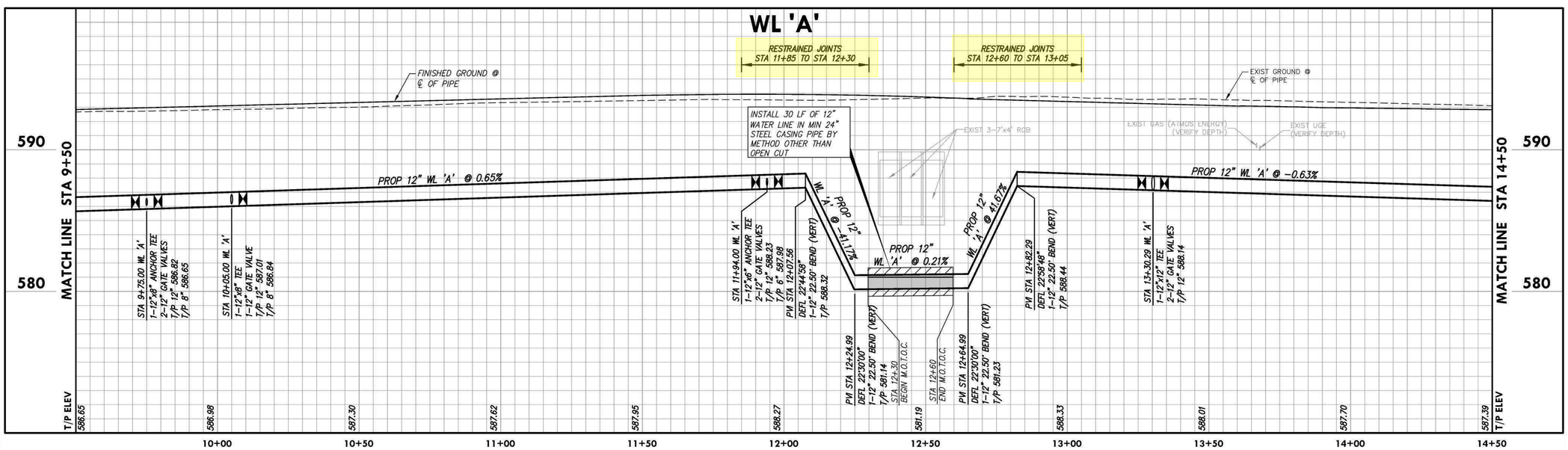

PLAN SHEET LEGEND

EXISTING FEATURES	PROPOSED FEATURES
EXIST WATER	PROP WATER
WATER METER	FIRE HYDRANT
WATER VALVE	WATER VALVE
FIRE HYDRANT	WATER REDUCER
	WATER METER BOX
	STUB WITH PLUG

no.	revision	by	date

teague nall and perkins, inc
5237 N. Riverside Drive, Suite 100
Fort Worth, Texas 76137
817.336.5773 ph 817.336.2813 fx
www.tnpinc.com
TBPELS: ENGR F-230; SURV 10011600, 10011601, 10194381
GBPE: PEF007431; TBAE: BR 2673

ADDISON

scale	
horiz	1"=20'
vert	1"=4'
date	Sep 2020

tnp

STATE OF TEXAS
CHRIS A. EDWARDS
118947
LICENSED PROFESSIONAL ENGINEER
Chris A. Edwards, P.E.
Date: 9/29/2020

Town of Addison, Texas
Construction Plans for
Midway Road Revitalization
Water Line 'A' Plan & Profile
Sta 9+50 to Sta 14+50

tnp project ADD12615
sheet **34** of **373**

Drawing: Q:\PROJECTS\ADD12615\cad\sheets\32-51 WATER PLANS.dwg at Sep 28, 2020-4:56pm by cedwards
Layout: Layout(3) Xrefs: X3D-PAVING-LINEWORK.DWG - X3D-BASE.dwg - X3D-WATER-BASE.DWG - X3D-SEWER-BASE.DWG - X3D-STORM-BASE.DWG - x3d-border.dwg - ADD-Midway-Signal-Proposed.dwg - seal-JLM_R.dwg - SEAL-WHS.dwg

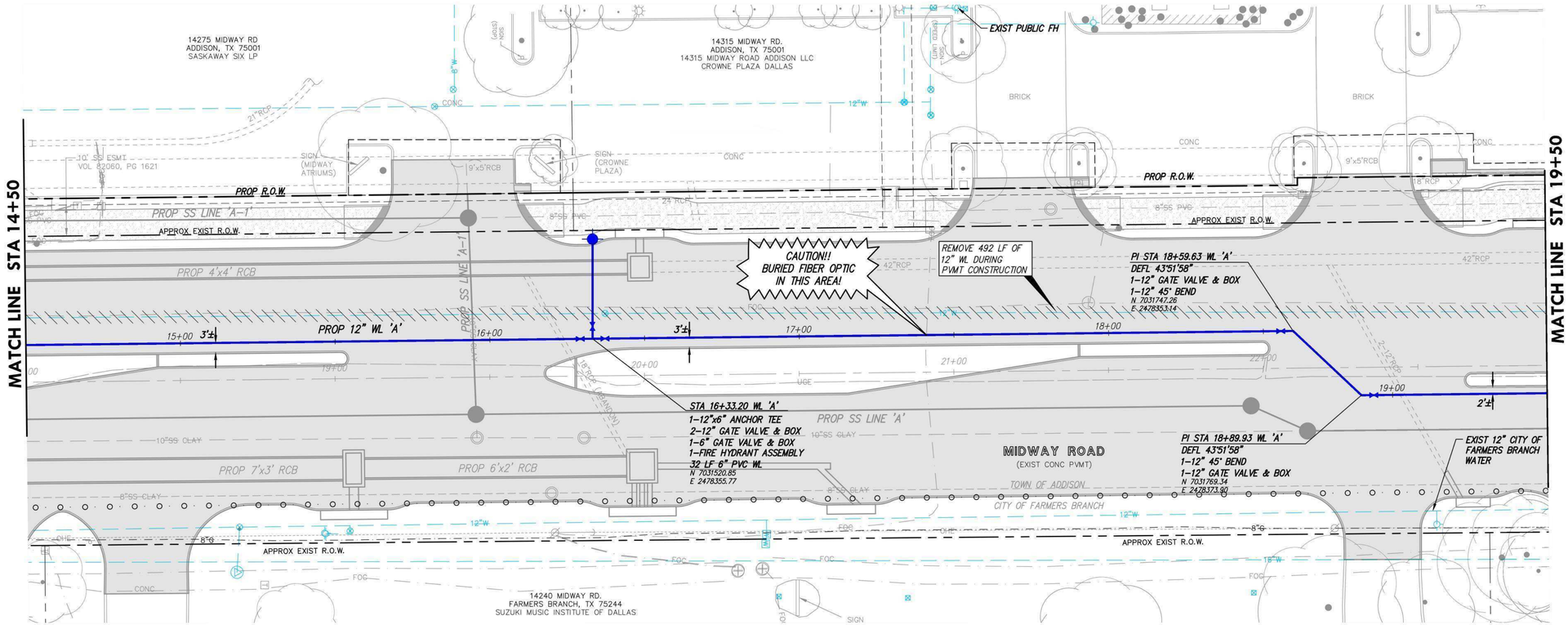

N

GRAPHIC SCALE

NOTES:

1. GATE VALVE ABANDONMENT SHALL INCLUDE THE REMOVAL OF VALVE COVER, RISER AND NUT EXTENSIONS.
2. FOR ALL LATERAL CONNECTIONS, ADD A CAP FOR TESTING. ONCE TESTED REMOVE CAP AND CONNECT TO EXISTING LINE.
3. VALVE BOXES SHALL NOT BE PLACED IN CONFLICT WITH PROPOSED CURBS. WHERE POSSIBLE, VALVES AT TEES AND CROSSES SHALL BE CONNECTED TO THE TEE OR CROSS VIA FLG x FLG CONNECTIONS. WHERE FLG x FLG CONNECTIONS WOULD RESULT IN A CONFLICT WITH THE PROPOSED CURB, OR PROPOSED OR EXISTING UTILITIES, ANCHOR COUPLINGS AND A SPOOL PIECE SHALL BE INSTALLED FROM THE TEE OR CROSS TO THE VALVE TO ALLOW FOR ADJUSTMENT.
4. RELOCATED WATER METERS SHALL COMPLY WITH CURRENT TOWN OF ADDISON SYSTEM REQUIREMENTS. ALL METERS ARE TO BE CONNECTED TO EITHER NEW OR EXISTING SERVICES, UNLESS NOTED TO BE SALVAGED. CONTACT INSPECTOR AND COORDINATE WITH THE WATER DEPARTMENT FIELD OPERATIONS STORAGE YARD FOR SALVAGE MATERIAL RETURN.
5. WATER SERVICES SHOWN ON THESE PLANS ARE BASED ON FIELD SURVEYS, AVAILABLE RECORD DRAWINGS, AND THE ENGINEER'S JUDGMENT. THIS PLAN SHOULD NOT BE ASSUMED TO BE A COMPREHENSIVE INVENTORY OF WATER SERVICES TO BE REPLACED. PRIOR TO CONSTRUCTION, THE CONTRACTOR SHALL DETERMINE THE LOCATION AND SIZE OF ALL WATER SERVICES.
6. THE UTILITIES SHOWN ON THE PLANS WERE COMPILED FROM VARIOUS SOURCES AND ARE INTENDED TO SHOW THE GENERAL EXISTENCE AND LOCATION OF UTILITIES IN THE AREA OF CONSTRUCTION. THE ENGINEER ASSUMES NO RESPONSIBILITY FOR THE ACCURACY OF THE UTILITY INFORMATION SHOWN ON THE PLANS. THE CONTRACTOR SHALL CONTACT THE TOWN OF ADDISON AND TEXAS 811 PRIOR TO ANY CONSTRUCTION ACTIVITIES.

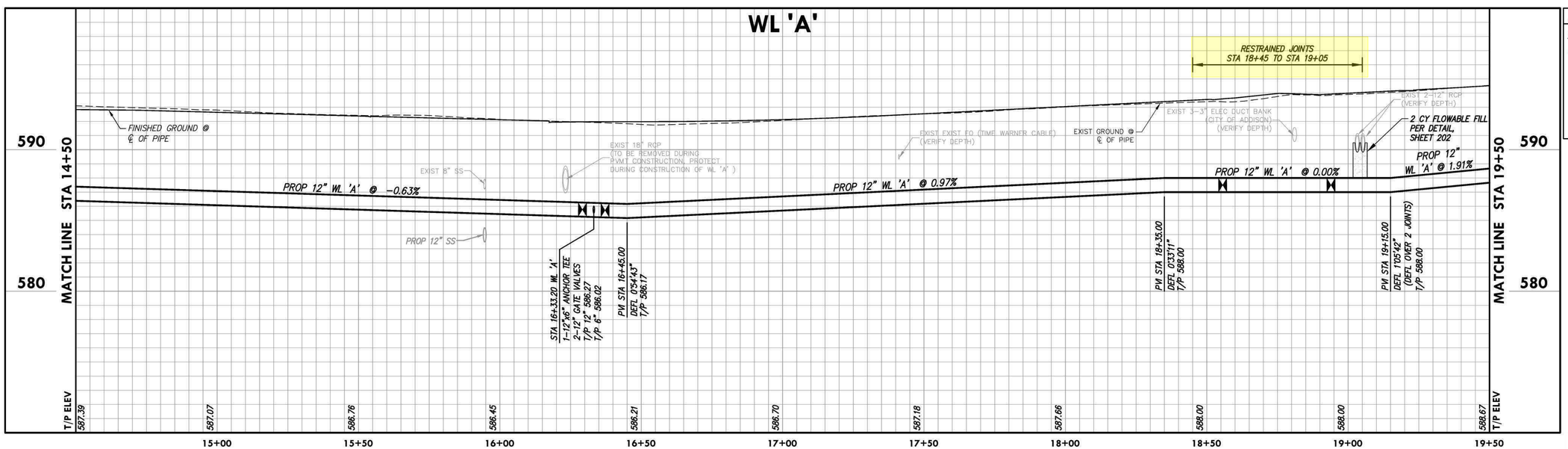

PLAN SHEET LEGEND

EXISTING FEATURES	PROPOSED FEATURES
EXIST WATER	PROP WATER
WATER METER	FIRE HYDRANT
WATER VALVE	WATER VALVE
FIRE HYDRANT	WATER REDUCER
	WATER METER BOX
	STUB WITH PLUG

no.	revision	by	date

teague nall and perkins, inc
5237 N. Riverside Drive, Suite 100
Fort Worth, Texas 76137
817.336.5773 ph 817.336.2813 fx
www.tnpinc.com
TBPELS: ENGR F-230; SURV 10011600, 10011601, 10194381
GBPE: PEF007431; TBAE: BR 2673

ADDISON SM

scale
horiz 1"=20'
vert 1"=4'
date
Sep 2020

tnp

STATE OF TEXAS
CHRIS A. EDWARDS
118947
LICENSED PROFESSIONAL ENGINEER
Chris A. Edwards, P.E.
Date: 9/29/2020

Town of Addison, Texas
Construction Plans for
Midway Road Revitalization
Water Line 'A' Plan & Profile
Sta 14+50 to Sta 19+50

tnp project
ADD12615
sheet
35
of
373

Drawing: Q:\PROJECTS\ADD12615\cad\sheets\32-51 WATER PLANS.dwg at Sep 28, 2020-6:57pm by cedwards
Layout: Layout(4) Xrefs: X3D-PAVING-LINEWORK.DWG - X3D-BASE.dwg - X3D-WATER-BASE.DWG - X3D-SEWER-BASE.DWG - X3D-STORM-BASE.DWG - x3d-border.dwg - ADD-Midway-Signal-Proposed.dwg - seal-JLM_R.dwg - SEAL-WHS.dwg

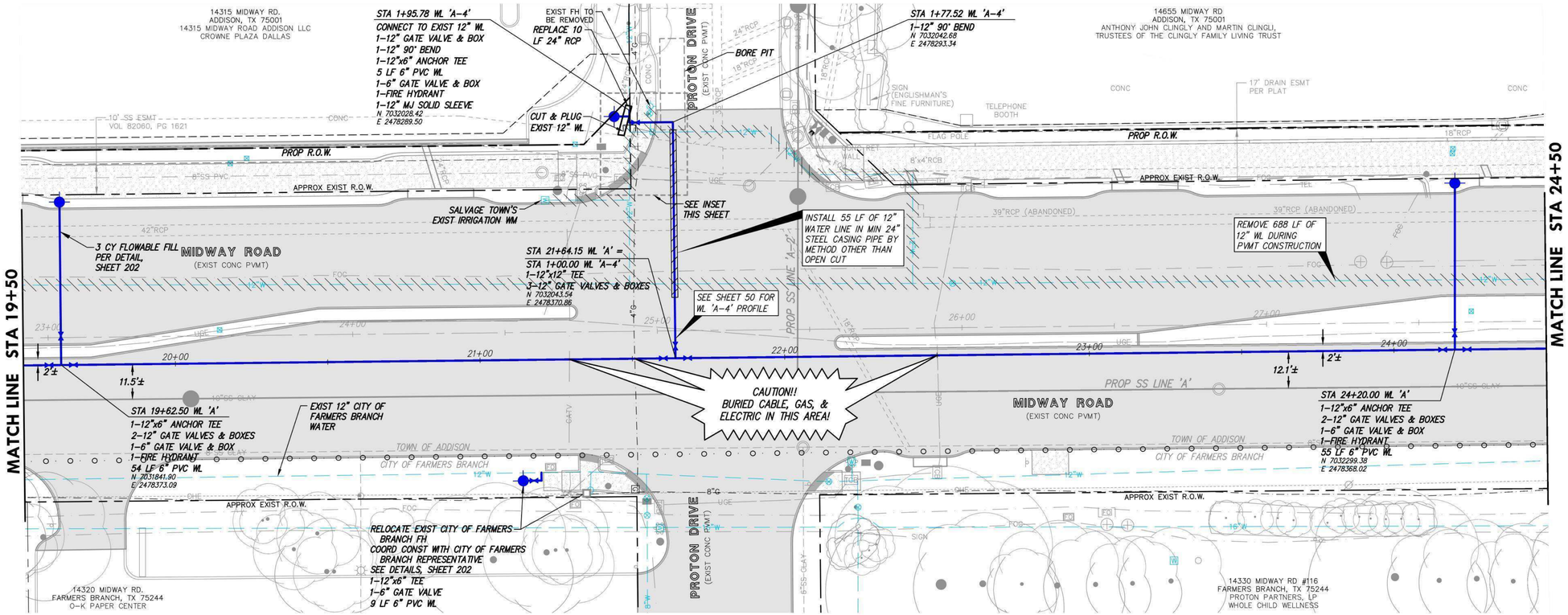

N

GRAPHIC SCALE

20 0 10 20

NOTES:

1. GATE VALVE ABANDONMENT SHALL INCLUDE THE REMOVAL OF VALVE COVER, RISER AND NUT EXTENSIONS.
2. FOR ALL LATERAL CONNECTIONS, ADD A CAP FOR TESTING. ONCE TESTED REMOVE CAP AND CONNECT TO EXISTING LINE.
3. VALVE BOXES SHALL NOT BE PLACED IN CONFLICT WITH PROPOSED CURBS. WHERE POSSIBLE, VALVES AT TEES AND CROSSES SHALL BE CONNECTED TO THE TEE OR CROSS VIA FLG x FLG CONNECTIONS. WHERE FLG x FLG CONNECTIONS WOULD RESULT IN A CONFLICT WITH THE PROPOSED CURB, OR PROPOSED OR EXISTING UTILITIES, ANCHOR COUPLINGS AND A SPOOL PIECE SHALL BE INSTALLED FROM THE TEE OR CROSS TO THE VALVE TO ALLOW FOR ADJUSTMENT.
4. RELOCATED WATER METERS SHALL COMPLY WITH CURRENT TOWN OF ADDISON SYSTEM REQUIREMENTS. ALL METERS ARE TO BE CONNECTED TO EITHER NEW OR EXISTING SERVICES, UNLESS NOTED TO BE SALVAGED. CONTACT INSPECTOR AND COORDINATE WITH THE WATER DEPARTMENT FIELD OPERATIONS STORAGE YARD FOR SALVAGE MATERIAL RETURN.
5. WATER SERVICES SHOWN ON THESE PLANS ARE BASED ON FIELD SURVEYS, AVAILABLE RECORD DRAWINGS, AND THE ENGINEER'S JUDGMENT. THIS PLAN SHOULD NOT BE ASSUMED TO BE A COMPREHENSIVE INVENTORY OF WATER SERVICES TO BE REPLACED. PRIOR TO CONSTRUCTION, THE CONTRACTOR SHALL DETERMINE THE LOCATION AND SIZE OF ALL WATER SERVICES.
6. THE UTILITIES SHOWN ON THE PLANS WERE COMPILED FROM VARIOUS SOURCES AND ARE INTENDED TO SHOW THE GENERAL EXISTENCE AND LOCATION OF UTILITIES IN THE AREA OF CONSTRUCTION. THE ENGINEER ASSUMES NO RESPONSIBILITY FOR THE ACCURACY OF THE UTILITY INFORMATION SHOWN ON THE PLANS. THE CONTRACTOR SHALL CONTACT THE TOWN OF ADDISON AND TEXAS 811 PRIOR TO ANY CONSTRUCTION ACTIVITIES.

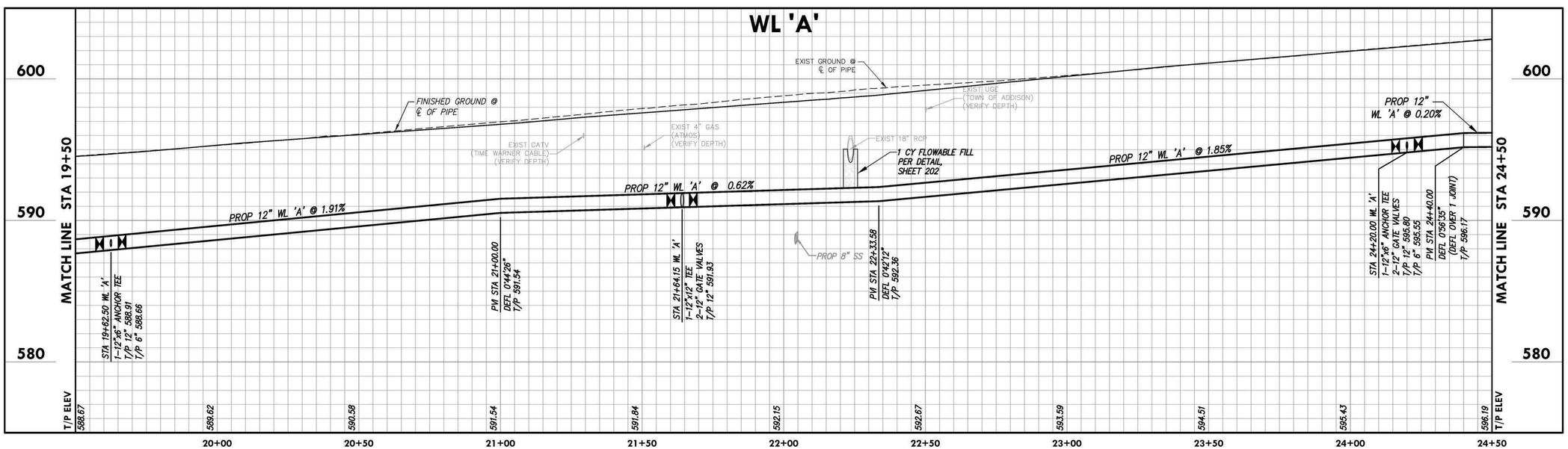

PLAN SHEET LEGEND

EXISTING FEATURES	PROPOSED FEATURES
EXIST WATER	PROP WATER
WATER METER	FIRE HYDRANT
WATER VALVE	WATER VALVE
FIRE HYDRANT	WATER REDUCER
	WATER METER BOX
	STUB WITH PLUG

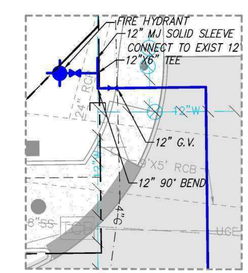

INSET
1"=10'

no.	revision	by	date

teague nall and perkins, inc
5237 N. Riverside Drive, Suite 100
Fort Worth, Texas 76137
817.336.5773 ph 817.336.2813 fx
www.tnpinc.com
TBPELS: ENGR F-230; SURV 10011600, 10011601, 10194381
GBPE: PEF007431; TBAE: BR 2673

ADDISON

scale	
horiz	1"=20'
vert	1"=4'
date	Sep 2020

tnp

STATE OF TEXAS
CHRIS A. EDWARDS
118947
LICENSED PROFESSIONAL ENGINEER
Chris A. Edwards, P.E.
Date: 9/29/2020

Town of Addison, Texas
Construction Plans for
Midway Road Revitalization
Water Line 'A' Plan & Profile
Sta 19+50 to Sta 24+50

tnp project
ADD12615
sheet
36
of
373

Drawing: Q:\PROJECTS\ADD12615\cad\sheets\32-51 WATER PLANS.dwg at Sep 28, 2020-4:59pm by cedwards
Layout: Layout(5) Xrefs: X3D-PAVING-LINEWORK.DWG - X3D-BASE.dwg - X3D-WATER-BASE.DWG - X3D-SEWER-BASE.DWG - X3D-STORM-BASE.DWG - x3d-border.dwg - ADD-Midway-Signal-Proposed.dwg - seal-JLM_R.dwg - SEAL-WHS.dwg

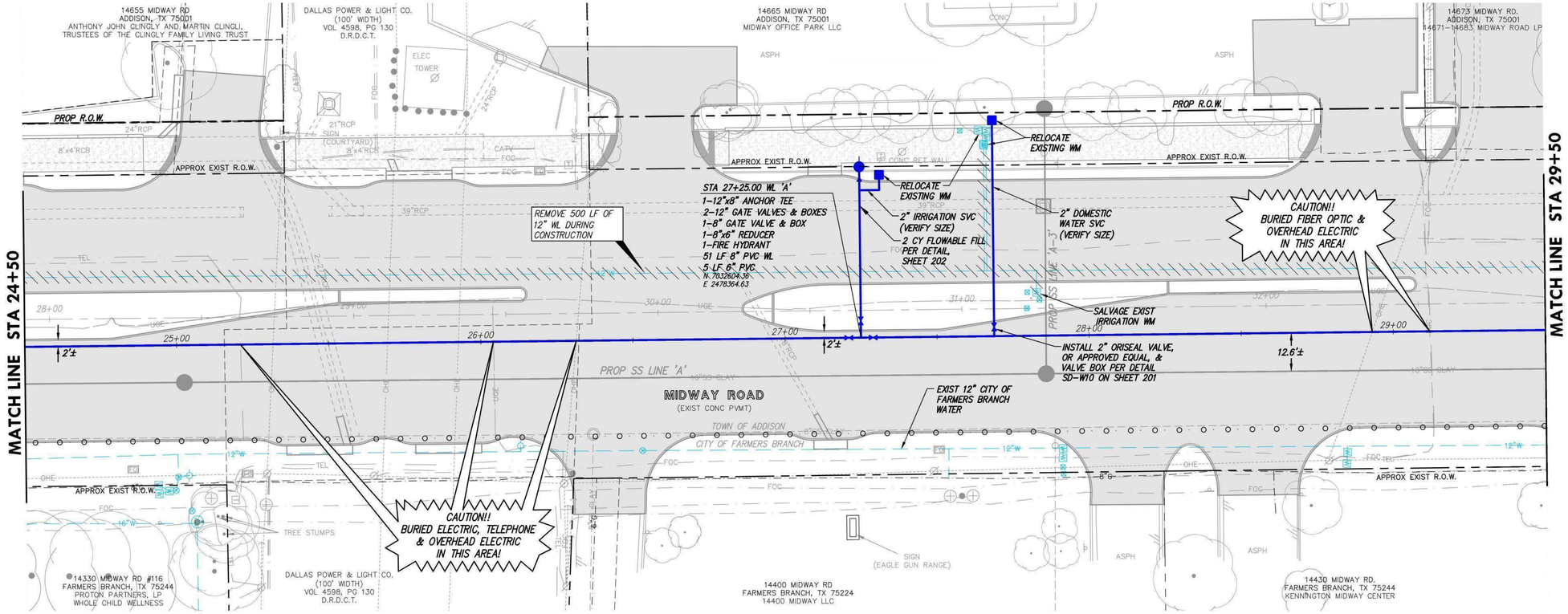

NOTES:

1. GATE VALVE ABANDONMENT SHALL INCLUDE THE REMOVAL OF VALVE COVER, RISER AND NUT EXTENSIONS.
2. FOR ALL LATERAL CONNECTIONS, ADD A CAP FOR TESTING. ONCE TESTED REMOVE CAP AND CONNECT TO EXISTING LINE.
3. VALVE BOXES SHALL NOT BE PLACED IN CONFLICT WITH PROPOSED CURBS. WHERE POSSIBLE, VALVES AT TEES AND CROSSES SHALL BE CONNECTED TO THE TEE OR CROSS VIA FLG x FLG CONNECTIONS. WHERE FLG x FLG CONNECTIONS WOULD RESULT IN A CONFLICT WITH THE PROPOSED CURB, OR PROPOSED OR EXISTING UTILITIES, ANCHOR COUPLINGS AND A SPOOL PIECE SHALL BE INSTALLED FROM THE TEE OR CROSS TO THE VALVE TO ALLOW FOR ADJUSTMENT.
4. RELOCATED WATER METERS SHALL COMPLY WITH CURRENT TOWN OF ADDISON SYSTEM REQUIREMENTS. ALL METERS ARE TO BE CONNECTED TO EITHER NEW OR EXISTING SERVICES, UNLESS NOTED TO BE SALVAGED. CONTACT INSPECTOR AND COORDINATE WITH THE WATER DEPARTMENT FIELD OPERATIONS STORAGE YARD FOR SALVAGE MATERIAL RETURN.
5. WATER SERVICES SHOWN ON THESE PLANS ARE BASED ON FIELD SURVEYS, AVAILABLE RECORD DRAWINGS, AND THE ENGINEER'S JUDGMENT. THIS PLAN SHOULD NOT BE ASSUMED TO BE A COMPREHENSIVE INVENTORY OF WATER SERVICES TO BE REPLACED. PRIOR TO CONSTRUCTION, THE CONTRACTOR SHALL DETERMINE THE LOCATION AND SIZE OF ALL WATER SERVICES.
6. THE UTILITIES SHOWN ON THE PLANS WERE COMPILED FROM VARIOUS SOURCES AND ARE INTENDED TO SHOW THE GENERAL EXISTENCE AND LOCATION OF UTILITIES IN THE AREA OF CONSTRUCTION. THE ENGINEER ASSUMES NO RESPONSIBILITY FOR THE ACCURACY OF THE UTILITY INFORMATION SHOWN ON THE PLANS. THE CONTRACTOR SHALL CONTACT THE TOWN OF ADDISON AND TEXAS 811 PRIOR TO ANY CONSTRUCTION ACTIVITIES.

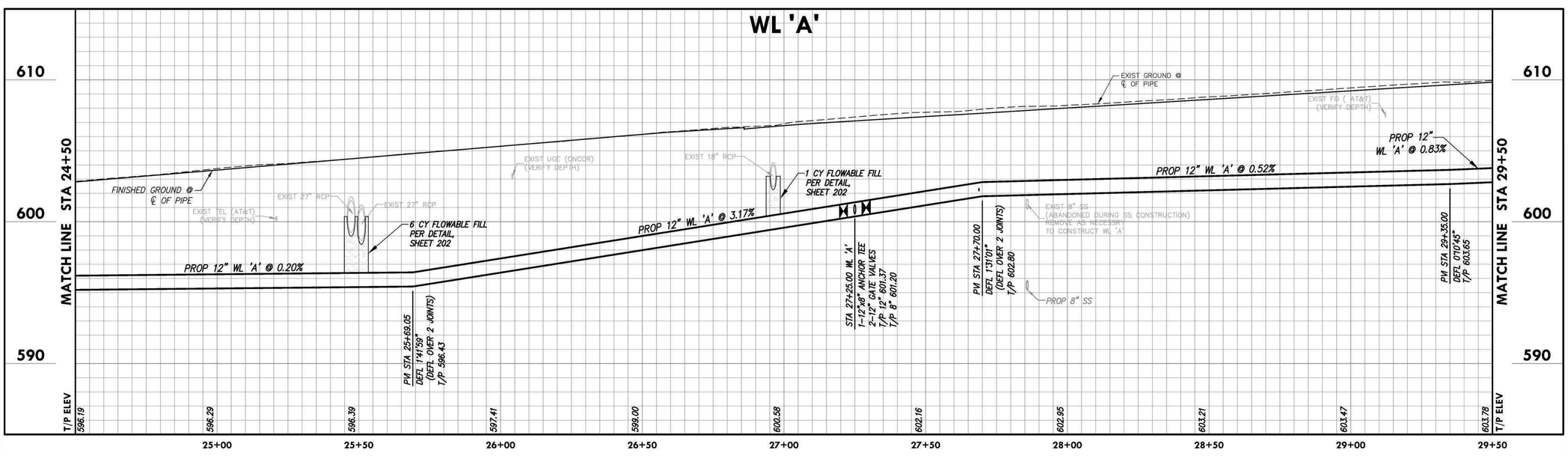

PLAN SHEET LEGEND

EXISTING FEATURES	PROPOSED FEATURES
EXIST WATER	PROP WATER
WATER METER	FIRE HYDRANT
WATER VALVE	WATER VALVE
FIRE HYDRANT	WATER REDUCER
	WATER METER BOX
	STUB WITH PLUG

no.	revision	by	date

teague nall and perkins, inc
5237 N. Riverside Drive, Suite 100
Fort Worth, Texas 76137
817.336.5773 ph 817.336.2813 fx
www.tnpinc.com
TBPELS: ENGR F-230; SURV 10011600, 10011601, 10194381
GBPE: PEF007431; TBAE: BR 2673

ADDISON

scale
horiz 1"=20'
vert 1"=4'
date Sep 2020

tnp

STATE OF TEXAS
CHRIS A. EDWARDS
118947
LICENSED PROFESSIONAL ENGINEER
Chris A. Edwards, P.E.
Date: 9/29/2020

Town of Addison, Texas
Construction Plans for
Midway Road Revitalization
Water Line 'A' Plan & Profile
Sta 24+50 to Sta 29+50

tnp project ADD12615
sheet 37 of 373

Drawing: O:\PROJECTS\ADD12615\cad\sheets\32-51 WATER PLANS.dwg at Sep 28, 2020-5:00pm by cschwarda
Layout: Layout(6) Xrefs: X3D-PAVING-LINEWORK.DWG - X3D-BASE.dwg - X3D-WATER-BASE.DWG - X3D-SEWER-BASE.DWG - X3D-STORM-BASE.DWG - x3d-border.dwg - ADD-Midway-Signal-Proposed.dwg - seal-JLM_R.dwg - SEAL-WHS.dwg

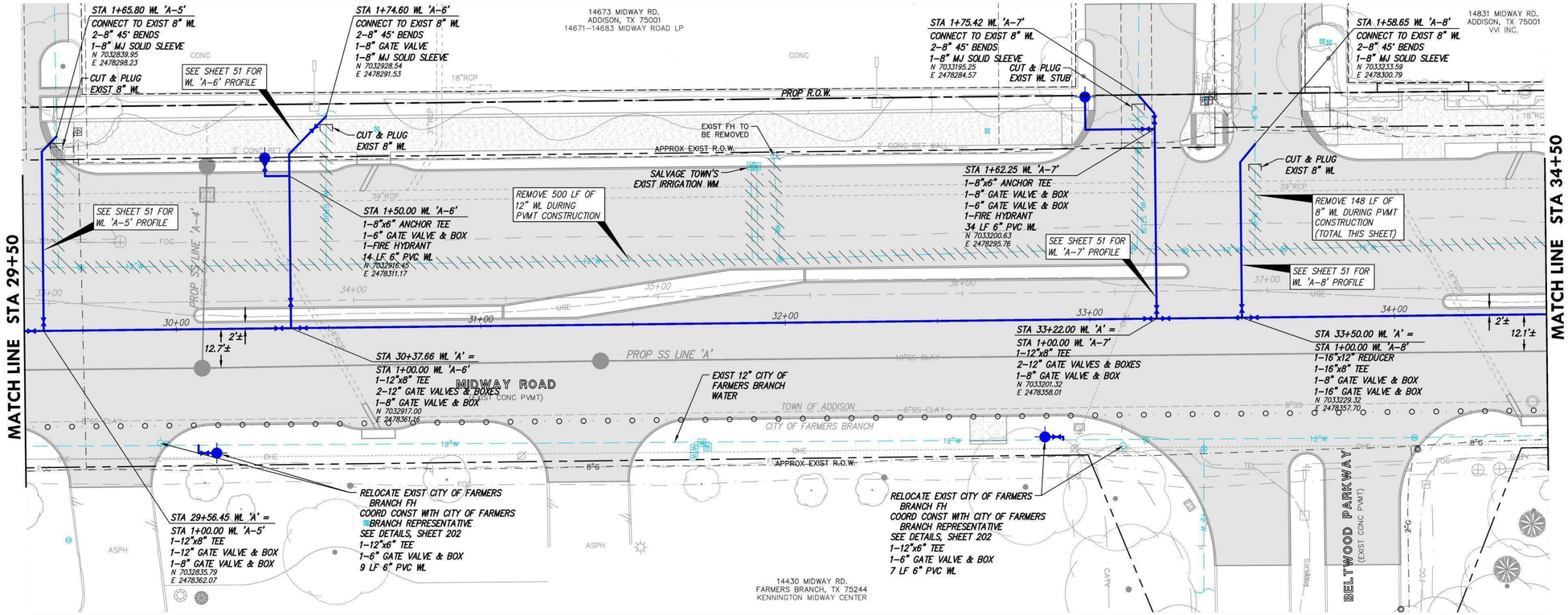

N

GRAPHIC SCALE

20 0 10 20

NOTES:

1. GATE VALVE ABANDONMENT SHALL INCLUDE THE REMOVAL OF VALVE COVER, RISER AND NUT EXTENSIONS.
2. FOR ALL LATERAL CONNECTIONS, ADD A CAP FOR TESTING. ONCE TESTED REMOVE CAP AND CONNECT TO EXISTING LINE.
3. VALVE BOXES SHALL NOT BE PLACED IN CONFLICT WITH PROPOSED CURBS. WHERE POSSIBLE, VALVES AT TEES AND CROSSES SHALL BE CONNECTED TO THE TEE OR CROSS VIA FLG x FLG CONNECTIONS. WHERE FLG x FLG CONNECTIONS WOULD RESULT IN A CONFLICT WITH THE PROPOSED CURB, OR PROPOSED OR EXISTING UTILITIES, ANCHOR COUPLINGS AND A SPOOL PIECE SHALL BE INSTALLED FROM THE TEE OR CROSS TO THE VALVE TO ALLOW FOR ADJUSTMENT.
4. RELOCATED WATER METERS SHALL COMPLY WITH CURRENT TOWN OF ADDISON SYSTEM REQUIREMENTS. ALL METERS ARE TO BE CONNECTED TO EITHER NEW OR EXISTING SERVICES, UNLESS NOTED TO BE SALVAGED. CONTACT INSPECTOR AND COORDINATE WITH THE WATER DEPARTMENT FIELD OPERATIONS STORAGE YARD FOR SALVAGE MATERIAL RETURN.
5. WATER SERVICES SHOWN ON THESE PLANS ARE BASED ON FIELD SURVEYS, AVAILABLE RECORD DRAWINGS, AND THE ENGINEER'S JUDGMENT. THIS PLAN SHOULD NOT BE ASSUMED TO BE A COMPREHENSIVE INVENTORY OF WATER SERVICES TO BE REPLACED. PRIOR TO CONSTRUCTION, THE CONTRACTOR SHALL DETERMINE THE LOCATION AND SIZE OF ALL WATER SERVICES.
6. THE UTILITIES SHOWN ON THE PLANS WERE COMPILED FROM VARIOUS SOURCES AND ARE INTENDED TO SHOW THE GENERAL EXISTENCE AND LOCATION OF UTILITIES IN THE AREA OF CONSTRUCTION. THE ENGINEER ASSUMES NO RESPONSIBILITY FOR THE ACCURACY OF THE UTILITY INFORMATION SHOWN ON THE PLANS. THE CONTRACTOR SHALL CONTACT THE TOWN OF ADDISON AND TEXAS 811 PRIOR TO ANY CONSTRUCTION ACTIVITIES.

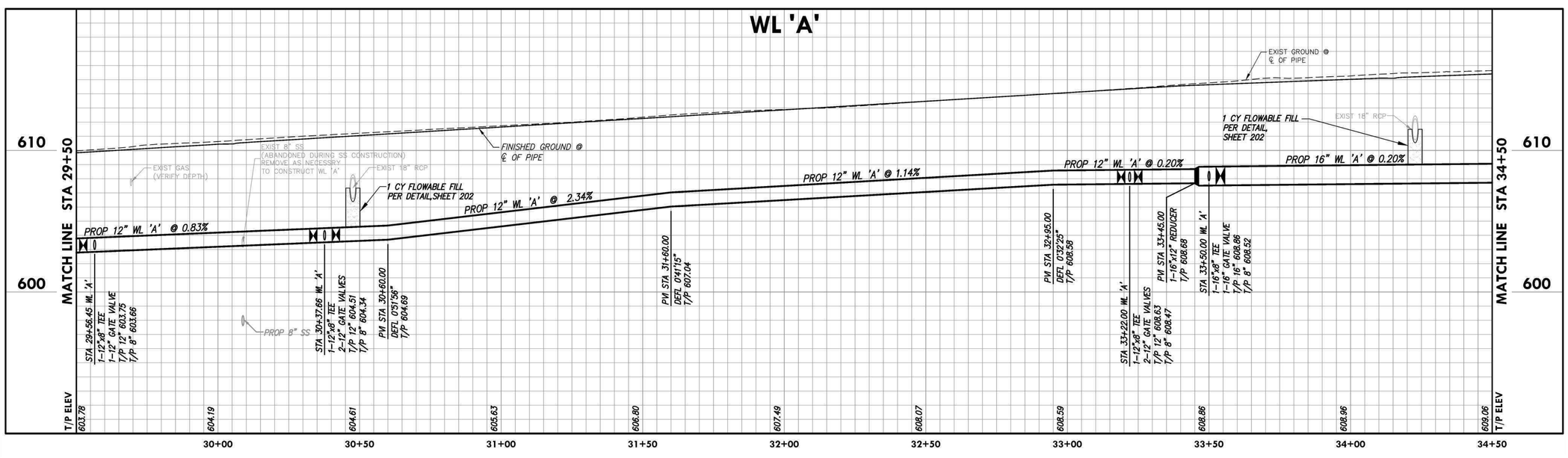

PLAN SHEET LEGEND

EXISTING FEATURES	PROPOSED FEATURES
EXIST WATER	PROP WATER
WATER METER	FIRE HYDRANT
WATER VALVE	WATER VALVE
FIRE HYDRANT	WATER REDUCER
	WATER METER BOX
	STUB WITH PLUG

no.	revision	by	date

teague nall and perkins, inc
5237 N. Riverside Drive, Suite 100
Fort Worth, Texas 76137
817.336.5773 ph 817.336.2813 fx
www.tnpinc.com
TBPELS: ENGR F-230; SURV 10011600, 10011601, 10194381
GBPE: PEF007431; TBAE: BR 2673

ADDISON

scale	
horiz	1"=20'
vert	1"=4'
date	Sep 2020

tnp

STATE OF TEXAS
CHRIS A. EDWARDS
118947
LICENSED PROFESSIONAL ENGINEER
Chris A. Edwards, P.E.
Date: 9/29/2020

Town of Addison, Texas
Construction Plans for
Midway Road Revitalization
Water Line 'A' Plan & Profile
Sta 29+50 to Sta 34+50

tnp project ADD12615

Drawing: O:\PROJECTS\ADD12615\cad\sheets\32-51 WATER PLANS.dwg at Sep 28, 2020-5:01pm by cedwards
Layout: Layout(7) Xrefs: X3D-PAVING-LINEWORK.DWG - X3D-BASE.dwg - X3D-WATER-BASE.DWG - X3D-SEWER-BASE.DWG - X3D-STORM-BASE.DWG - x3d-border.dwg - ADD-Midway-Signal-Proposed.dwg - seal-JLM_R.dwg - SEAL-WHS.dwg

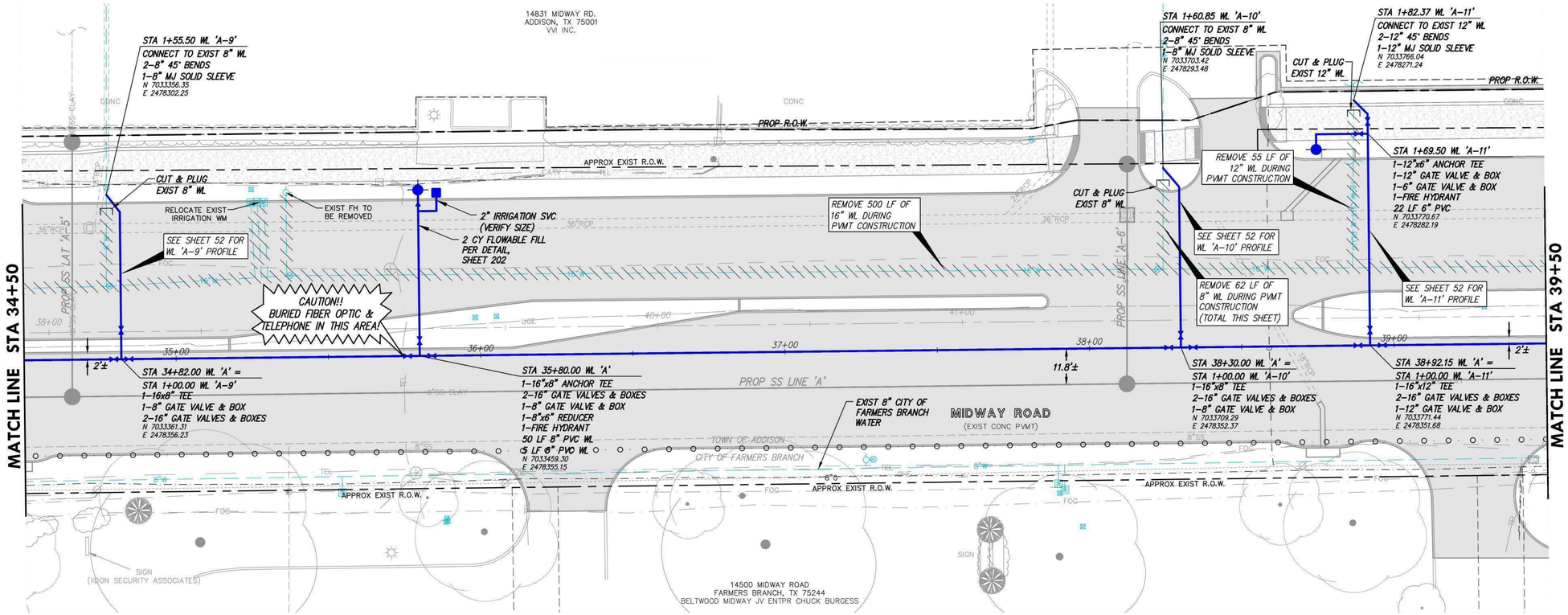

N

GRAPHIC SCALE

20 0 10 20

NOTES:

1. GATE VALVE ABANDONMENT SHALL INCLUDE THE REMOVAL OF VALVE COVER, RISER AND NUT EXTENSIONS.
2. FOR ALL LATERAL CONNECTIONS, ADD A CAP FOR TESTING. ONCE TESTED REMOVE CAP AND CONNECT TO EXISTING LINE.
3. VALVE BOXES SHALL NOT BE PLACED IN CONFLICT WITH PROPOSED CURBS. WHERE POSSIBLE, VALVES AT TEES AND CROSSES SHALL BE CONNECTED TO THE TEE OR CROSS VIA FLG x FLG CONNECTIONS. WHERE FLG x FLG CONNECTIONS WOULD RESULT IN A CONFLICT WITH THE PROPOSED CURB, OR PROPOSED OR EXISTING UTILITIES, ANCHOR COUPLINGS AND A SPOOL PIECE SHALL BE INSTALLED FROM THE TEE OR CROSS TO THE VALVE TO ALLOW FOR ADJUSTMENT.
4. RELOCATED WATER METERS SHALL COMPLY WITH CURRENT TOWN OF ADDISON SYSTEM REQUIREMENTS. ALL METERS ARE TO BE CONNECTED TO EITHER NEW OR EXISTING SERVICES, UNLESS NOTED TO BE SALVAGED. CONTACT INSPECTOR AND COORDINATE WITH THE WATER DEPARTMENT FIELD OPERATIONS STORAGE YARD FOR SALVAGE MATERIAL RETURN.
5. WATER SERVICES SHOWN ON THESE PLANS ARE BASED ON FIELD SURVEYS, AVAILABLE RECORD DRAWINGS, AND THE ENGINEER'S JUDGMENT. THIS PLAN SHOULD NOT BE ASSUMED TO BE A COMPREHENSIVE INVENTORY OF WATER SERVICES TO BE REPLACED. PRIOR TO CONSTRUCTION, THE CONTRACTOR SHALL DETERMINE THE LOCATION AND SIZE OF ALL WATER SERVICES.
6. THE UTILITIES SHOWN ON THE PLANS WERE COMPILED FROM VARIOUS SOURCES AND ARE INTENDED TO SHOW THE GENERAL EXISTENCE AND LOCATION OF UTILITIES IN THE AREA OF CONSTRUCTION. THE ENGINEER ASSUMES NO RESPONSIBILITY FOR THE ACCURACY OF THE UTILITY INFORMATION SHOWN ON THE PLANS. THE CONTRACTOR SHALL CONTACT THE TOWN OF ADDISON AND TEXAS 811 PRIOR TO ANY CONSTRUCTION ACTIVITIES.

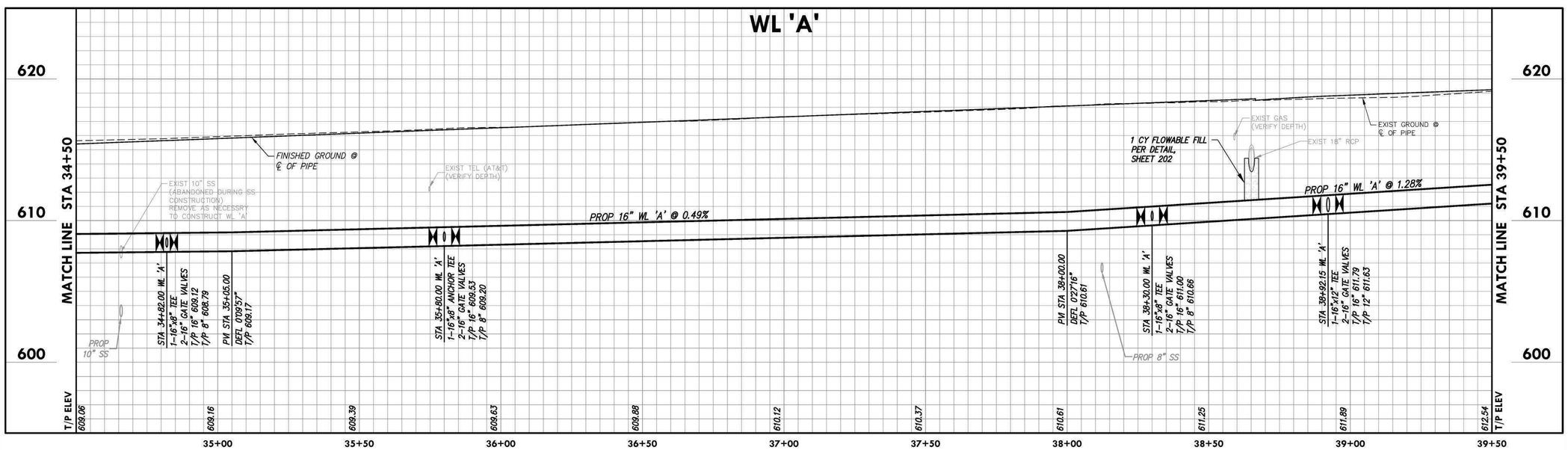

PLAN SHEET LEGEND

EXISTING FEATURES	PROPOSED FEATURES
EXIST WATER	PROP WATER
WATER METER	FIRE HYDRANT
WATER VALVE	WATER VALVE
FIRE HYDRANT	WATER REDUCER
	WATER METER BOX
	STUB WITH PLUG

no.	revision	by	date

teague nall and perkins, inc
5237 N. Riverside Drive, Suite 100
Fort Worth, Texas 76137
817.336.5773 ph 817.336.2813 fx
www.tnpinc.com
TBPELS: ENGR F-230; SURV 10011600, 10011601, 10194381
GBPE: PEF007431; TBAE: BR 2673

ADDISON

scale	
horiz	1"=20'
vert	1"=4'
date	Sep 2020

tnp

STATE OF TEXAS
CHRIS A. EDWARDS
118947
LICENSED PROFESSIONAL ENGINEER
Chris A. Edwards, P.E.
Date: 9/29/2020

Town of Addison, Texas
Construction Plans for
Midway Road Revitalization
Water Line 'A' Plan & Profile
Sta 34+50 to Sta 39+50

tnp project ADD12615
sheet 39 of 373

Drawing: Q:\PROJECTS\ADD12615\cad\sheets\32-51 WATER PLANS.dwg at Sep 28, 2020-5:03pm by cedwards
Layout: Layout(8) Xrefs: XJD-PAVING-LINEWORK.DWG - XJD-BASE.dwg - XJD-WATER-BASE.DWG - XJD-SEWER-BASE.DWG - XJD-STORM-BASE.DWG - xJd-border.dwg - ADD-Midway-Signal-Proposed.dwg - seal-JLM_IR.dwg - SEAL-WHS.dwg

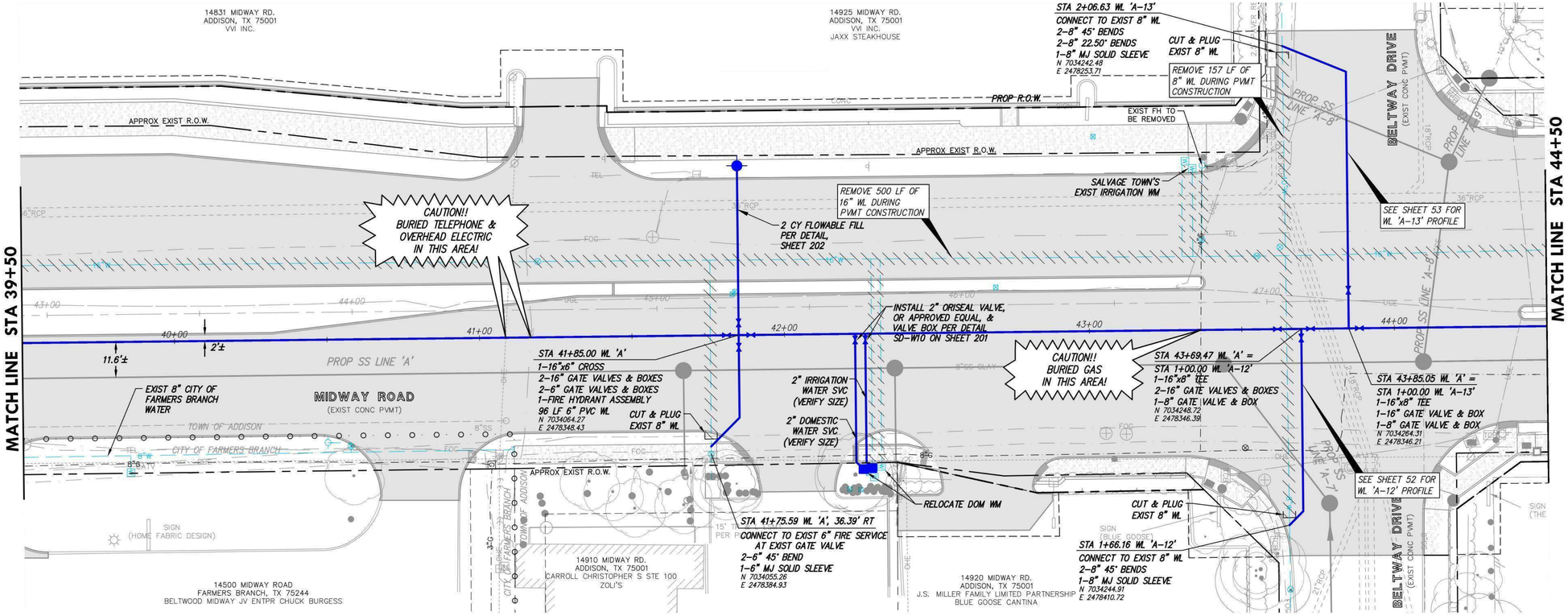

N

20 0 10 20

GRAPHIC SCALE

NOTES:

1. GATE VALVE ABANDONMENT SHALL INCLUDE THE REMOVAL OF VALVE COVER, RISER AND NUT EXTENSIONS.
2. FOR ALL LATERAL CONNECTIONS, ADD A CAP FOR TESTING. ONCE TESTED REMOVE CAP AND CONNECT TO EXISTING LINE.
3. VALVE BOXES SHALL NOT BE PLACED IN CONFLICT WITH PROPOSED CURBS. WHERE POSSIBLE, VALVES AT TEES AND CROSSES SHALL BE CONNECTED TO THE TEE OR CROSS VIA FLG x FLG CONNECTIONS. WHERE FLG x FLG CONNECTIONS WOULD RESULT IN A CONFLICT WITH THE PROPOSED CURB, OR PROPOSED OR EXISTING UTILITIES, ANCHOR COUPLINGS AND A SPOOL PIECE SHALL BE INSTALLED FROM THE TEE OR CROSS TO THE VALVE TO ALLOW FOR ADJUSTMENT.
4. RELOCATED WATER METERS SHALL COMPLY WITH CURRENT TOWN OF ADDISON SYSTEM REQUIREMENTS. ALL METERS ARE TO BE CONNECTED TO EITHER NEW OR EXISTING SERVICES, UNLESS NOTED TO BE SALVAGED. CONTACT INSPECTOR AND COORDINATE WITH THE WATER DEPARTMENT FIELD OPERATIONS STORAGE YARD FOR SALVAGE MATERIAL RETURN.
5. WATER SERVICES SHOWN ON THESE PLANS ARE BASED ON FIELD SURVEYS, AVAILABLE RECORD DRAWINGS, AND THE ENGINEER'S JUDGMENT. THIS PLAN SHOULD NOT BE ASSUMED TO BE A COMPREHENSIVE INVENTORY OF WATER SERVICES TO BE REPLACED. PRIOR TO CONSTRUCTION, THE CONTRACTOR SHALL DETERMINE THE LOCATION AND SIZE OF ALL WATER SERVICES.
6. THE UTILITIES SHOWN ON THE PLANS WERE COMPILED FROM VARIOUS SOURCES AND ARE INTENDED TO SHOW THE GENERAL EXISTENCE AND LOCATION OF UTILITIES IN THE AREA OF CONSTRUCTION. THE ENGINEER ASSUMES NO RESPONSIBILITY FOR THE ACCURACY OF THE UTILITY INFORMATION SHOWN ON THE PLANS. THE CONTRACTOR SHALL CONTACT THE TOWN OF ADDISON AND TEXAS 811 PRIOR TO ANY CONSTRUCTION ACTIVITIES.

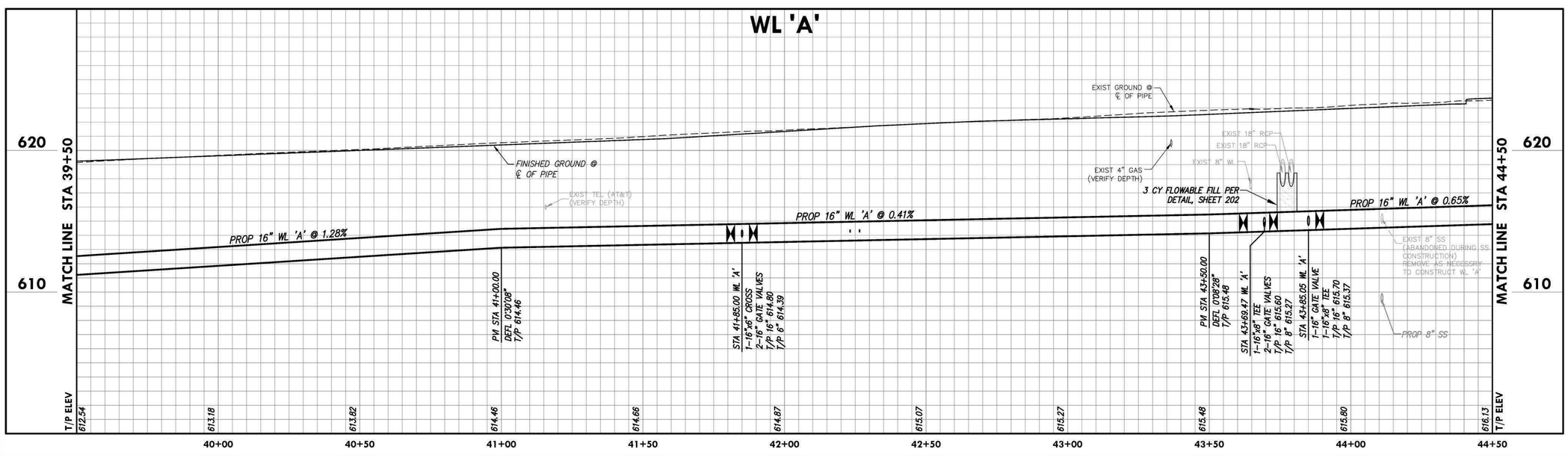

PLAN SHEET LEGEND

EXISTING FEATURES	PROPOSED FEATURES
EXIST WATER	PROP WATER
WATER METER	FIRE HYDRANT
WATER VALVE	WATER VALVE
FIRE HYDRANT	WATER REDUCER
	WATER METER BOX
	STUB WITH PLUG

no.	revision	by	date

teague nall and perkins, inc
5237 N. Riverside Drive, Suite 100
Fort Worth, Texas 76137
817.336.5773 ph 817.336.2813 fx
www.tnpinc.com
TBPELS: ENGR F-230; SURV 10011600, 10011601, 10194381
GBPE: PEF007431; TBAE: BR 2673

ADDISON SM

scale	
horiz	1"=20'
vert	1"=4'
date	Sep 2020

tnp

STATE OF TEXAS
CHRIS A. EDWARDS
118947
LICENSED PROFESSIONAL ENGINEER
Chris A. Edwards, P.E.
Date: 9/29/2020

Town of Addison, Texas
Construction Plans for
Midway Road Revitalization
Water Line 'A' Plan & Profile Sta 39+50 to Sta 44+50

tnp project ADD12615

Drawing: O:\PROJECTS\ADD12615\cad\sheets\32-51 WATER PLANS.dwg at Sep 28, 2020-5:04pm by cedwards
Layout: Layout(9) Xrefs: X3D-PAVING-LINEWORK.DWG - X3D-BASE.dwg - X3D-WATER-BASE.DWG - X3D-SEWER-BASE.DWG - X3D-STORM-BASE.DWG - x3d-border.dwg - ADD-Midway-Signd-Proposed.dwg - seal-JLM_R.dwg - SEAL-WHS.dwg